


ROAD INDEX



A	AUBURN RD. CI-C7	H cont.	HILLSIDE DR. D4	P cont.	POND RD. F6
	ASHWOOD DR. D4		HILLVIEW RD. E4	PORTLEW RD. E4	
	ARBOR TR. C6		HOTCHKISS RD. F6-F5	PUNDERS RD. F5	
			HEATH RD. AI-A2	PARKLANE D4	
			HOLBROOK DR. D4	PRIORWAY PVT. DR. B5	
				PARK VIEW DR. E5	
B	BASS LAKE RD. EI-F3				
	BEACH DR. D3				
	BEECHWOOD DR. D4				
	BELL ST. A6-E6				
	BRIARWOOD AVE. E4				
	BRICKER ST. E3				
	BRIGHTWOOD DR. D4				
	BROOKWOOD DR. D4				
	BURTON HTS. BLVD. F5				
	BUTTERNUT RD. CI-F2				
C	CASTLEWOOD DR. D4				
	CEDAR RD. AI-C1				
	CHESTNUT DR. D4				
	CRAMPTON DR. F5				
	CRESTWOOD E4				
	COUNTY RIVER LN. B3				
	CLOVER LAKE DRIVE D2				
	CHAGRIN WOODS DRIVE D3				
	CROSS CREEK PARKWAY B4				
D	DRIFTWOOD AVE. E4				
E	EDGEHILL DR. D4				
	EDGEWATER DR. E4				
	ELM DR. D4				
F	FAIRMOUNT RD. A2-C2				
	FORESTWOOD DR. F5				
G	GRACE ST. A6				
	GRANDVIEW DR. F5				
	GUINEVERE DRIVE D2				
H	HIGHVIEW AVE. E4				
I					
J					
K					
L	LAKE DR. F5				
	LAKELAND AVE. E4				
	LAKE SHORE DR. F5				
	LAKEVIEW DR. E4				
	LAURAL DR. D3				
	LELA LN. F4				
	LONGVIEW DR. E4				
	LUCKY BELL LN. A7				
M	MAIN ST. E4				
	MAPLE DR. D3				
	MEADOWBROOK DR. F5				
	MESSENGER RD. D7-E7				
	MUNN RD. B4-B7				
	MUSIC ST. A5-E5				
	MEADOWLARK LN. D2				
	MORNINGSTAR CT. D2				
	MUNN BERRY B4				
N					
O	OAK DR. D3				
	OVERLOOK DR. E4				
	OVERLOOK DR. E5				
	OWENS RD. E4				
	OAK TREE TRAIL D2				
P	POND RD. F6				
	PORTLEW RD. E4				
	PARKLANE D4				
	PRIORWAY PVT. DR. B5				
	PARK VIEW DR. E5				
Q					
R	RAVENNA RD. F1-E7				
	ROCK HAVEN RD. B1-B2				
S	SHORE DR. D4				
	SNOW RD. F7				
	SPERRY RD. A2-A4				
	SPRINGVIEW DR. F5				
	STONE RD. E3-E4				
	SUMMIT DR. D4				
	SUNSET DR. D4				
	STOCKTON DR. PVT. D2				
	SHADOWOOD DR. C5				
T	THOMAS ST. B6				
U					
V	VALLEY RD. F7				
	VALLEYVIEW DR. F6				
	VIEW DR. D3				
	VICTORY LN. -PVT DR. E1				
W	WESTFIELD DR. D4				
	WOODBURY DR. D4				
	WOODLAWN DR. D3				
	WHITEWOOD DR. D2				
	WESTWOOD DR. A4				
	WINFIELD PARK DR. A4				
	WALNUT TRACE D1				
X					
Y					
Z	ZENITH DR. D4				

- ① NEWBURY SCHOOL (ELEM. & HIGH)
- ② SOUTH NEWBURY CEM.
- ③ NEWBURY COMM. CHURCH
- ④ ST. HELEN'S CHURCH
- ⑤ CHURCH OF THE NAZARENE
- ⑥ NEWBURY CENTER CEMETERY
- ⑦ MUNN CEMETERY
- ⑧ MORTON CEMETERY
- ⑨ NEWBURY TOWNSHIP HALL
- ⑩ NEWBURY TWP FIRE DEPT.
- ⑪ U.S. POST OFFICE (NEWBURY)

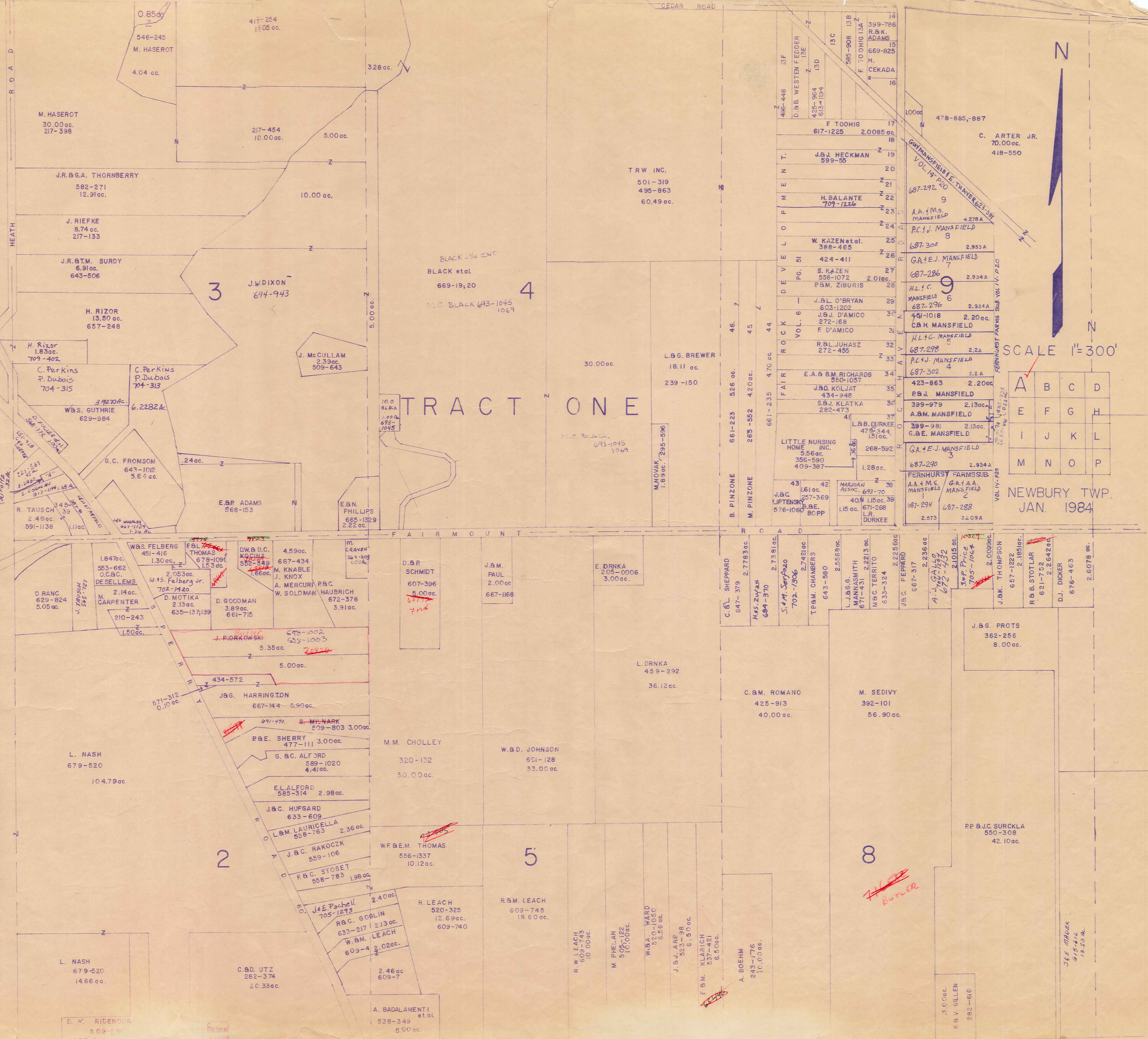
NEWBURY TOWNSHIP

SCALE: 1" = 2,000'
 ROBERT E. PHILLIPS,
 GAUGA COUNTY ENGINEER

--- UNPAVED ROAD
 --- TOWNSHIP LINE
 --- PAVED ROAD
 --- CORPORATION LINE

TOWNSHIP

RUSSELL



TRACT ONE

SCALE 1"=300'

NEWBURY TWP. JAN. 1984

A	B	C	D
E	F	G	H
I	J	K	L
M	N	O	P

Map details include:

- Section 3:** Owners include M. Haserot, J.R. & G.A. Thornberry, J. Riefke, J.R. & T.M. Surdy, H. Rizor, C. Perkins, W.S. Guthrie, G.C. Fromsom, E.B.P. Adams, E.B.N. Phillips, and J.W. Dixon.
- Section 4:** Owners include M.O. Black, L.A.G. Brewer, M. Pinzone, and M. Novak.
- Section 2:** Owners include D. Ranc, W.S. Felberg, F.B.L. Thomas, D.W. & D.C. Kocina, M. Craven, D.B.P. Schmidt, J.B.M. Paul, E. Drnka, J.B.G. Harrington, J. Piorkowski, P.A.E. Sherry, L. Nash, G.B.C. Alford, J.A.C. Hufgard, L.B.M. Lauricella, J.B.C. Rakocz, F.B.C. Stoset, J.E. Pachell, R.B.C. Goblin, W.B.M. Leach, C.B.D. Utz, and A. Badalamenti.
- Section 5:** Owners include J.B.M. Paul, E. Drnka, M.M. Cholley, W.B.D. Johnson, R. Leach, R.B.M. Leach, M. Phelan, W.B.A. Ward, J.S.J. Arp, F.B.M. Klarich, and A. Boehm.
- Section 8:** Owners include J.B.K. Thompson, R.B.B. Stottlar, D.J. Dicker, J.B.G. Prots, and P.P. & J.C. Surckla.
- Other Owners:** J.A. & M.S. Mansfield, G.A. & E.J. Mansfield, H.L. & C. Mansfield, C.A.H. Mansfield, R.B.J. Mansfield, A.B.M. Mansfield, G.A.E. Mansfield, FERNHURST FARMS SUB, J.B.K. Sheppard, C.B.M. Romano, M. Sedivy, J.E. Miller, and F.B.V. Gillen.



TRACT ONE

FAIRMOUNT ESTATES ALLOTMENT REC. OF PLATS VOL. 7 PG. 7

BLOCK A

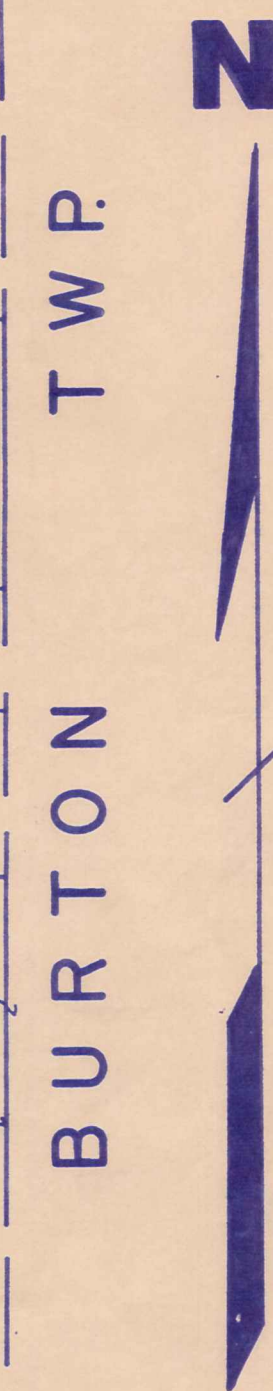
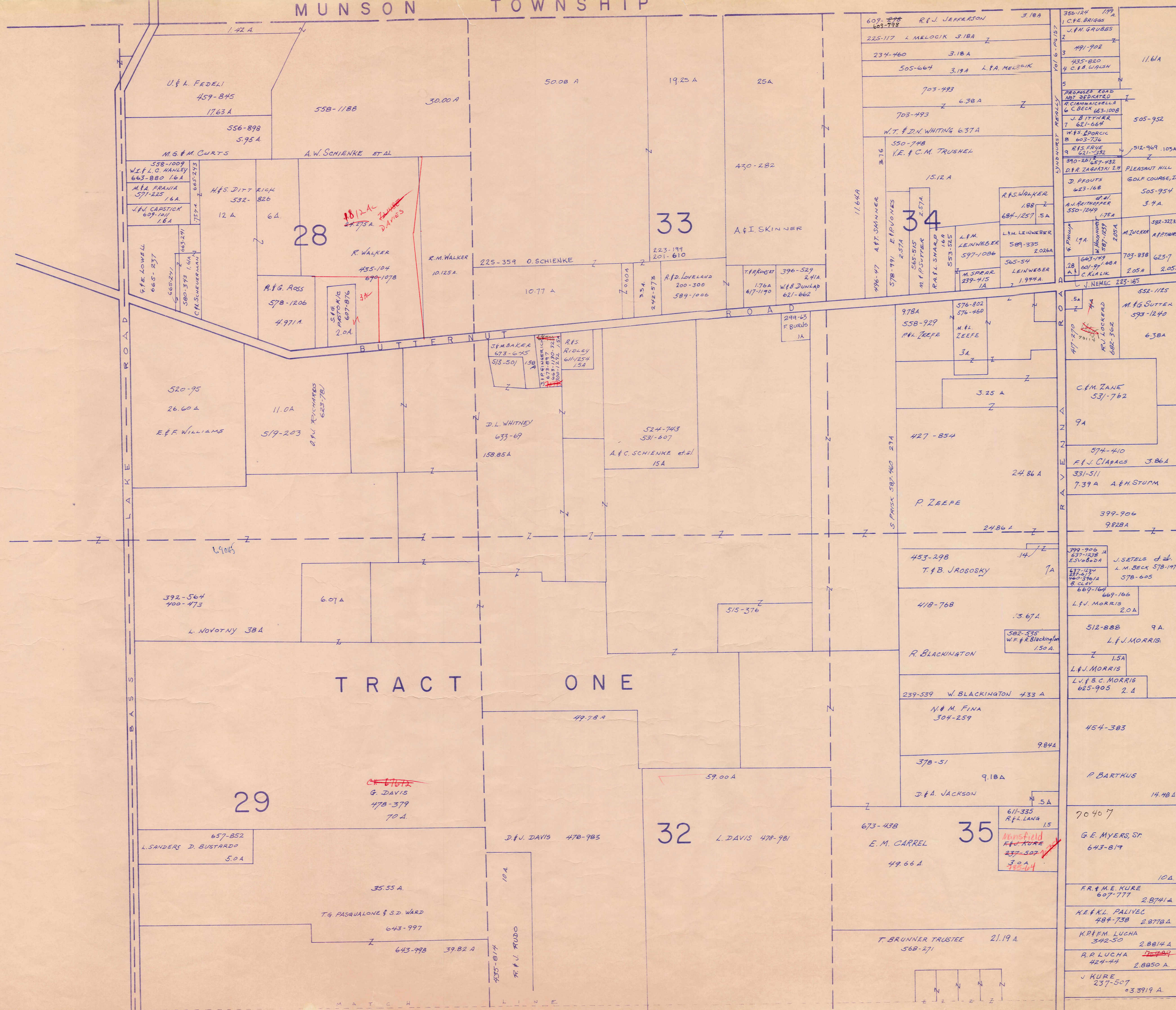
SCALE 1"=300'

A	B	C	D
E	F	G	H
I	J	K	L
M	N	O	P

NEWBURY TWP JAN. 1 1984

MUNSON TOWNSHIP

CLARDON TWP

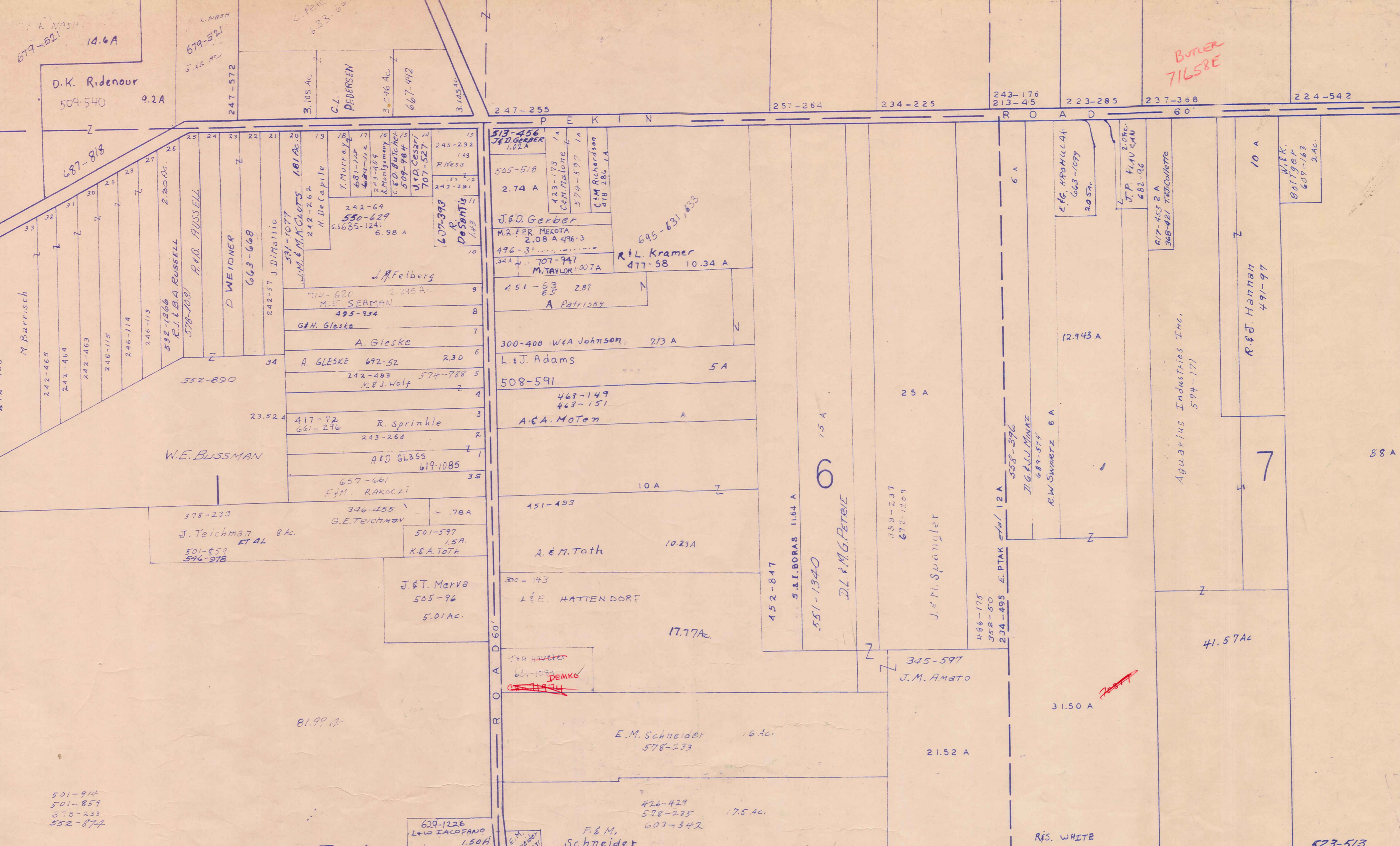


SCALE 1"=300'

A	B	C	D
E	F	G	H
I	J	K	L
M	N	O	P

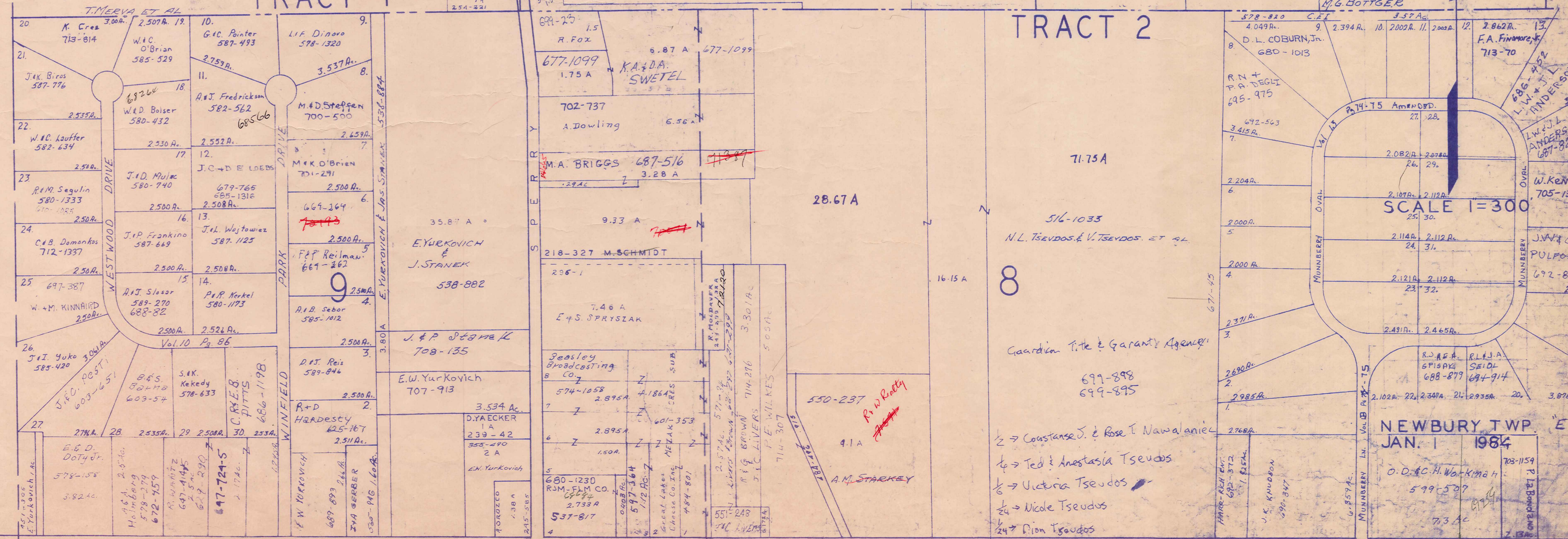
NEWBURY TWP
JAN 1, 1984

R U S S E L L T O W N S H I P



TRACT 1

TRACT 2



SCALE 1=300

NEWBURY TWP. JAN. 1 1984

- 8 -> Constance J. & Rose I. Navalaniec
- 8 -> Ted & Anastasia Tsevdos
- 8 -> Victoria Tsevdos
- 8 -> Nicole Tsevdos
- 8 -> Dion Tsevdos

Butter 7165RE

31.50 A

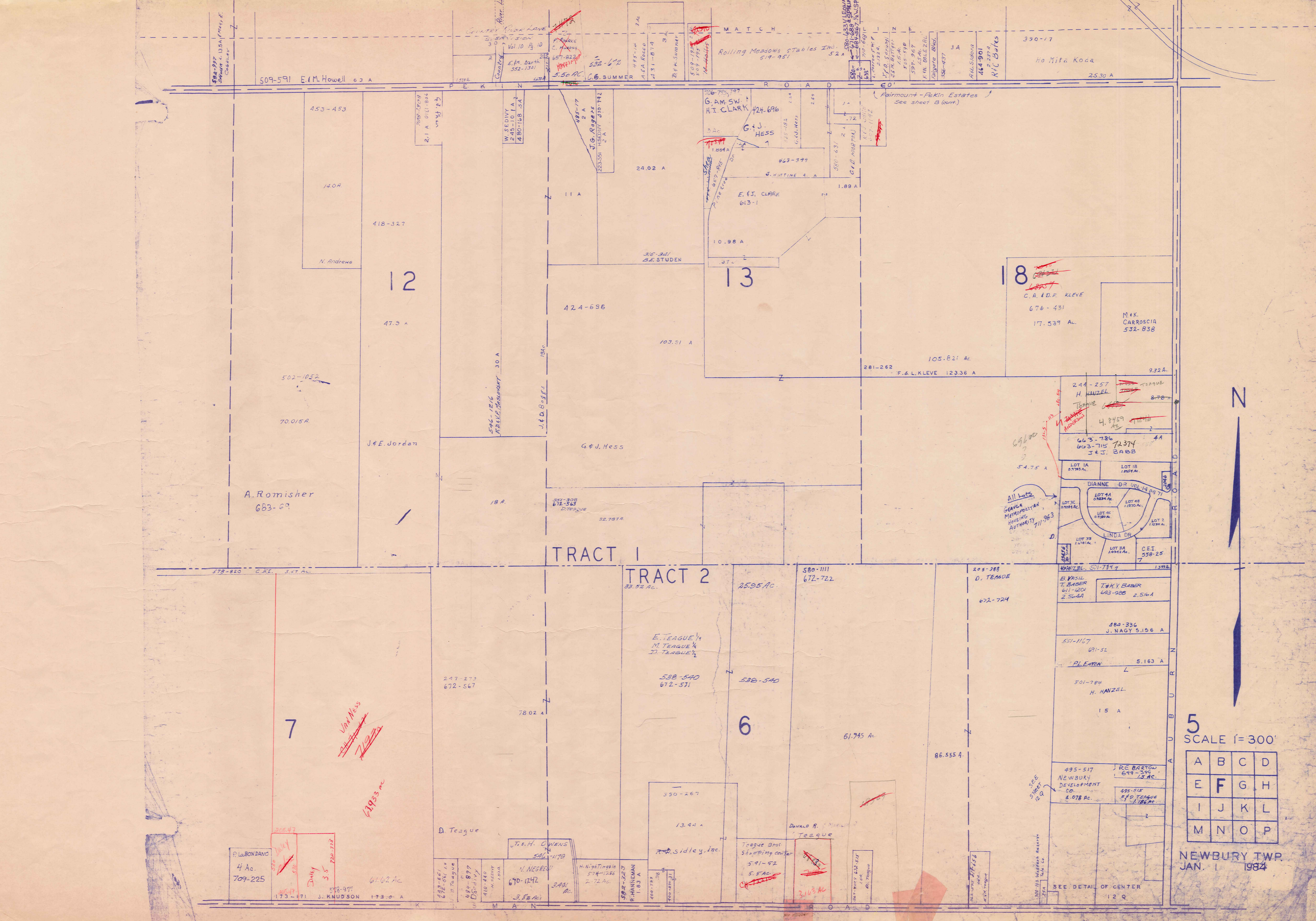
6

7

8

N

Mezbl Acres Allotment



5
SCALE 1"=300'

A	B	C	D
E	F	G	H
I	J	K	L
M	N	O	P

NEWBURY TWP.
JAN. 1 1984

SEE DETAIL OF CENTER
129

R. LaBONDANO
4 Ac.
709-225

3.50
DIMEY
3.5
720-772

~~VAN NISS~~
~~7192~~

62933 ac

298-661
D. Teague

484-899
D. S. DIVY

410-440
M. NEGREN
670-1242
3.88 Ac

3931
Ac.

H. W. TINGIS
574-1286
2.72 Ac.

582-520
R. HANNEMAN
1.83 A

400-1947
700-88131

591-52
5.5 Ac

3.143 Ac

591-52
5.5 Ac

3.143 Ac

591-52
5.5 Ac

3.143 Ac

591-52
5.5 Ac

3.143 Ac

591-52
5.5 Ac

3.143 Ac

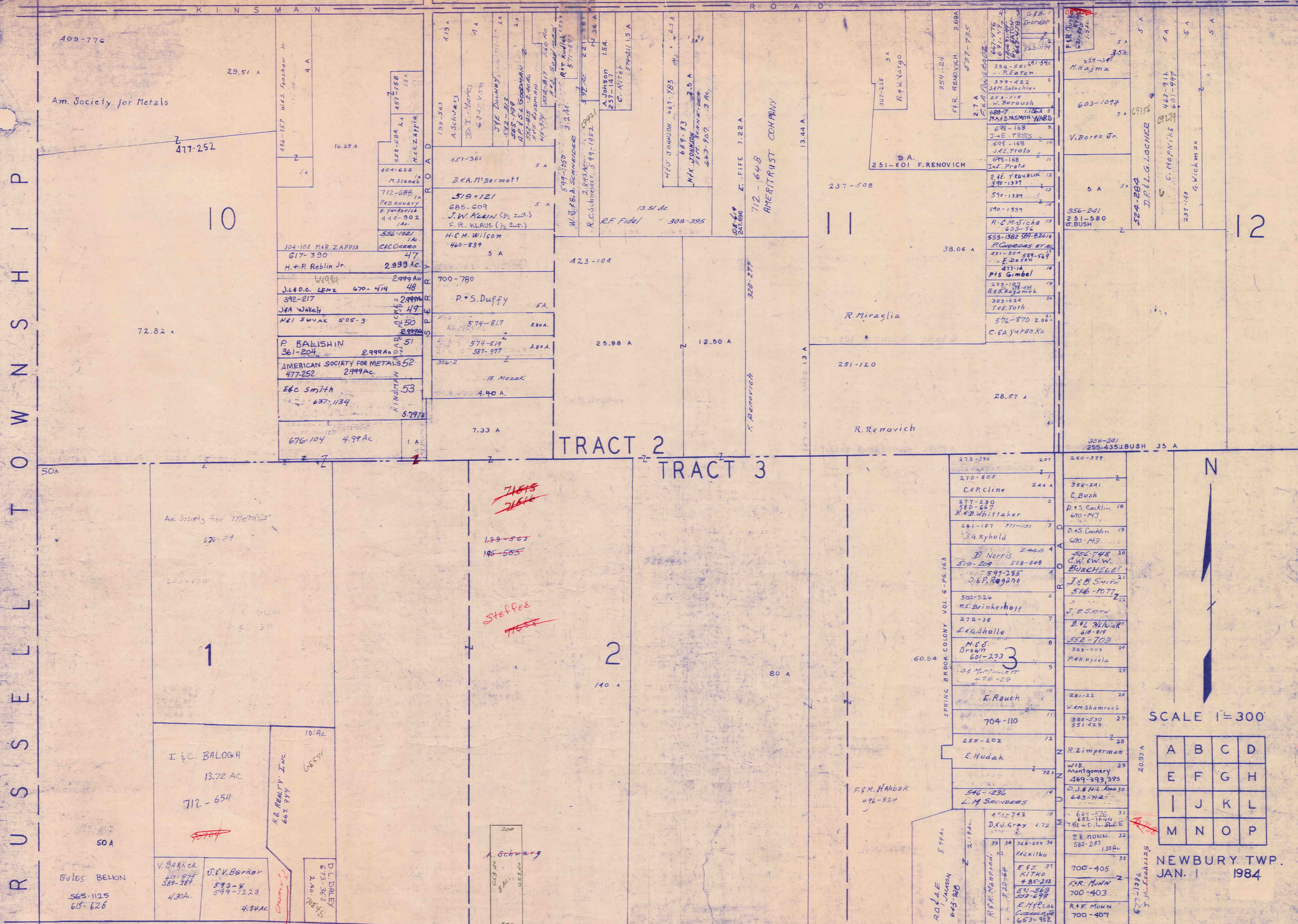
591-52
5.5 Ac

3.143 Ac

591-52
5.5 Ac

3.143 Ac

591-52
5.5 Ac



R
U
S
S
E
L
L
T
O
W
N
S
H
I
P

K
I
N
S
M
A
N

R
O
A
D

R
O
A
D

R
O
A
D

R
O
A
D

R
O
A
D

R
O
A
D

R
O
A
D

R
O
A
D

R
O
A
D

R
O
A
D

R
O
A
D

R
O
A
D

R
O
A
D

R
O
A
D

R
O
A
D

R
O
A
D

R
O
A
D

R
O
A
D

R
O
A
D

R
O
A
D

R
O
A
D

R
O
A
D

R
O
A
D

R
O
A
D

R
O
A
D

R
O
A
D

R
O
A
D

R
O
A
D

R
O
A
D

R
O
A
D

R
O
A
D

R
O
A
D

R
O
A
D

R
O
A
D

R
O
A
D

R
O
A
D

R
O
A
D

R
O
A
D

50A

50A

50A

50A

50A

50A

50A

50A

50A

50A

50A

50A

50A

50A

50A

50A

523-1088

523-1088

523-1088

523-1088

523-1088

523-1088

523-1088

523-1088

523-1088

523-1088

523-1088

523-1088

523-1088

523-1088

523-1088

523-1088

523-1088

523-1088

523-1088

523-1088

523-1088

523-1088

523-1088

523-1088

523-1088

523-1088

523-1088

523-1088

192-628

192-628

192-628

192-628

192-628

192-628

192-628

192-628

192-628

192-628

192-628

192-628

192-628

192-628

192-628

192-628

192-628

192-628

192-628

192-628

192-628

192-628

192-628

192-628

192-628

192-628

192-628

192-628

523-1088

523-1088

523-1088

523-1088

523-1088

523-1088

523-1088

523-1088

523-1088

523-1088

523-1088

523-1088

523-1088

523-1088

523-1088

523-1088

523-1088

523-1088

523-1088

523-1088

523-1088

523-1088

523-1088

523-1088

523-1088

523-1088

523-1088

523-1088

523-1088

523-1088

523-1088

523-1088

523-1088

523-1088

523-1088

523-1088

523-1088

523-1088

523-1088

523-1088

523-1088

523-1088

523-1088

523-1088

523-1088

523-1088

523-1088

523-1088

523-1088

523-1088

523-1088

523-1088

523-1088

523-1088

523-1088

523-1088

523-1088

523-1088

523-1088

523-1088

523-1088

523-1088

523-1088

523-1088

523-1088

523-1088

523-1088

523-1088

523-1088

523-1088

523-1088

523-1088

523-1088

523-1088

523-1088

523-1088

523-1088

523-1088

523-1088

523-1088

523-1088

523-1088

523-1088

523-1088

523-1088

523-1088

523-1088

523-1088

523-1088

523-1088

523-1088

523-1088

523-1088

523-1088

523-1088

523-1088

523-1088

523-1088

523-1088

523-1088

523-1088

523-1088

523-1088

523-1088

523-1088

523-1088

523-1088

523-1088

523-1088

523-1088

523-1088

523-1088

523-1088

523-1088

523-1088

523-1088

523-1088

523-1088

523-1088

523-1088

523-1088

523-1088

523-1088

523-1088

523-1088

523-1088

523-1088

523-1088

523-1088

523-1088

523-1088

523-1088

523-1088

523-1088

523-1088

523-1088

523-1088

523-1088

523-1088

523-1088

523-1088

523-1088

523-1088

523-1088

523-1088

523-1088

523-1088

523-1088

523-1088

523-1088

523-1088

523-1088

523-1088

523-1088

523-1088

523-1088

523-1088

523-1088

523-1088

523-1088

523-1088

523-1088

523-1088

523-1088

523-1088

523-1088

523-1088

523-1088

523-1088

523-1088

523-1088

523-1088

523-1088

523-1088

523-1088

523-1088

523-1088

523-1088

523-1088

523-1088

523-1088


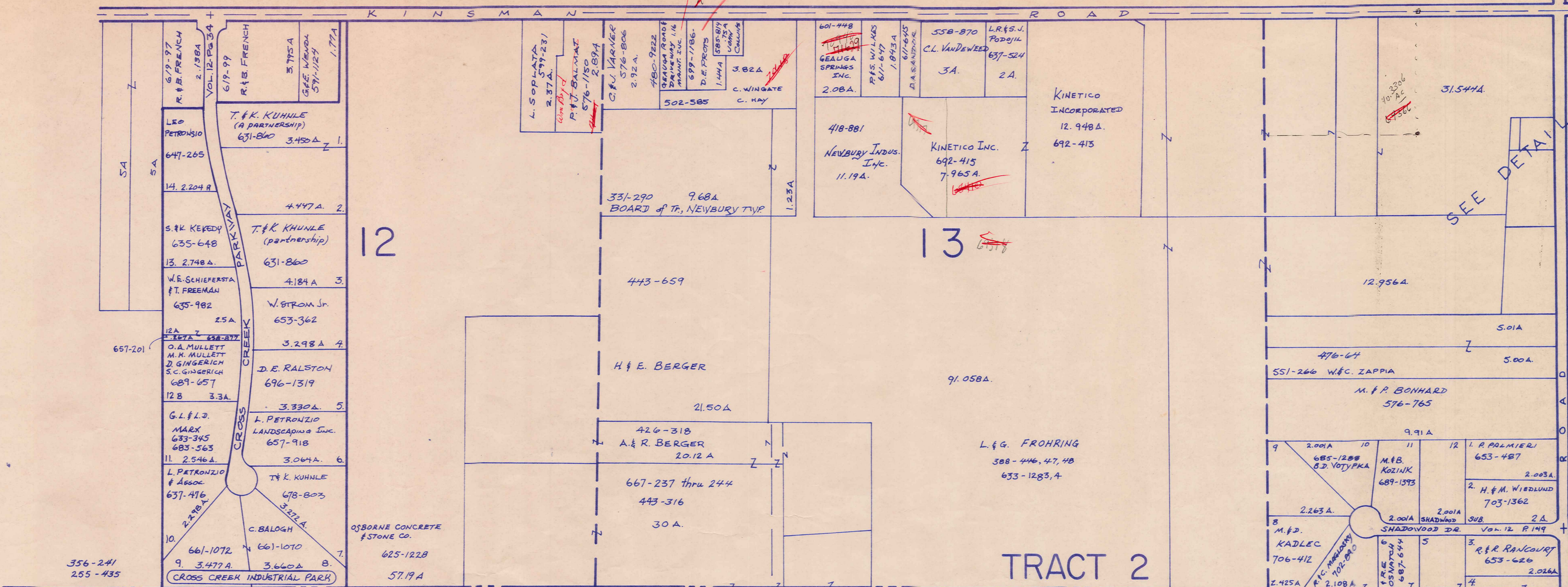
523-1088

523-1088

523-1088

523-1088

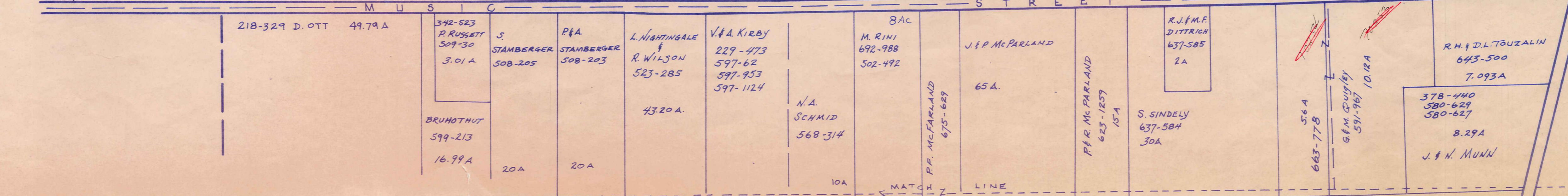
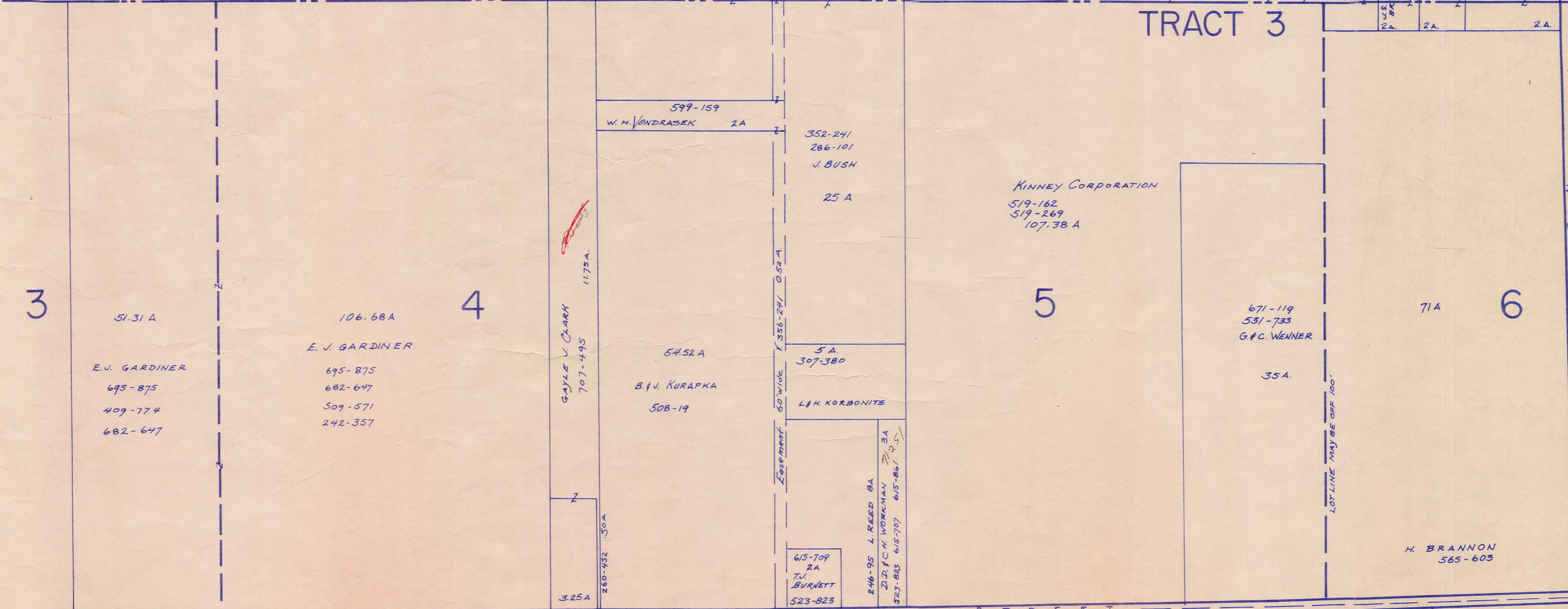
<

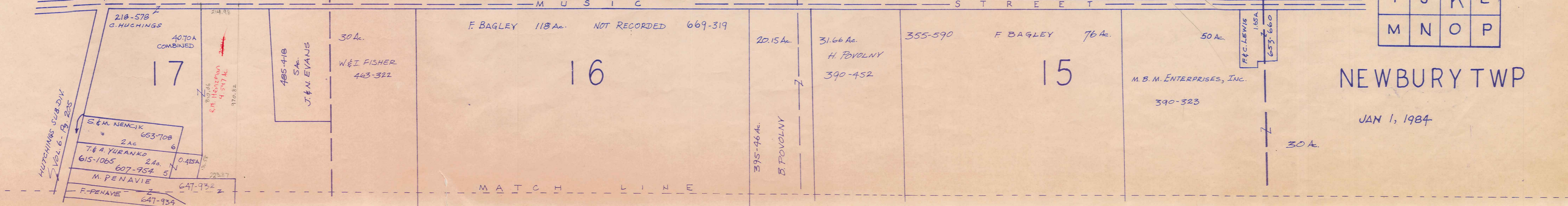
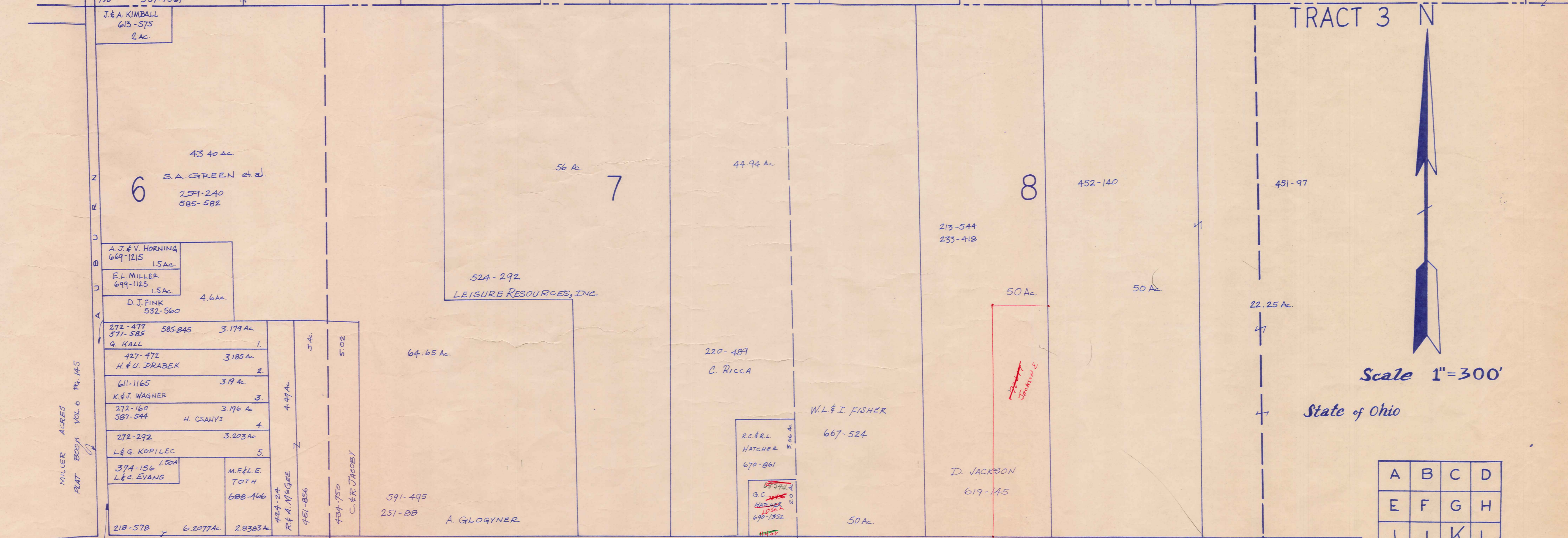
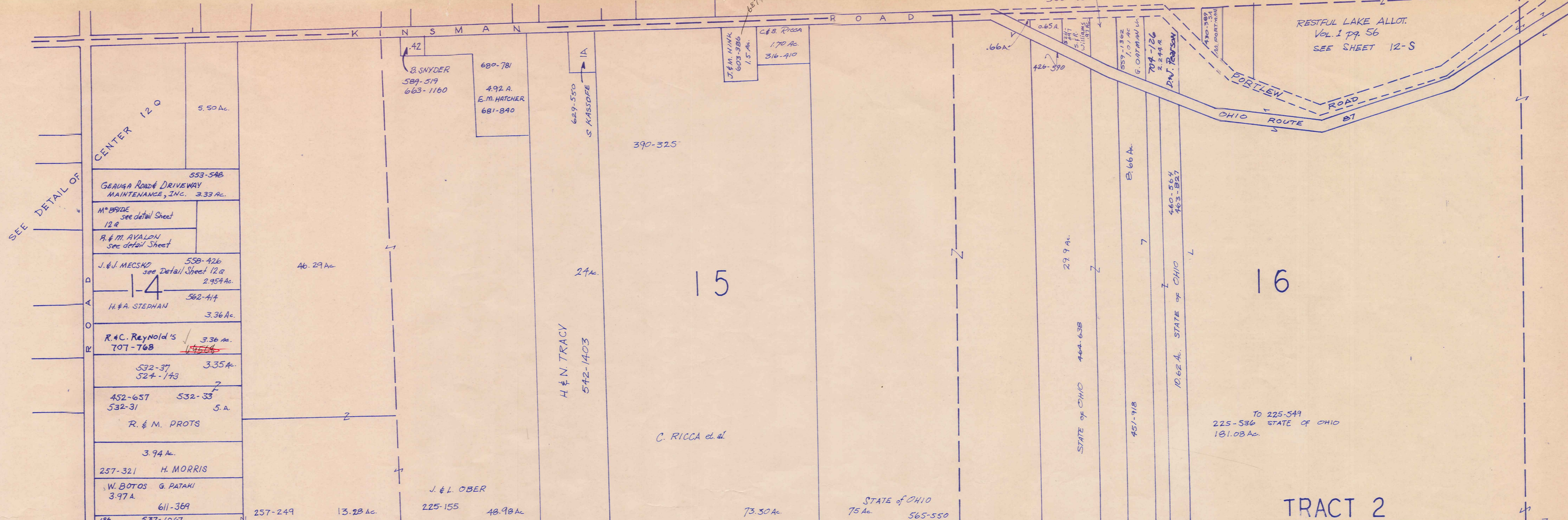


SCALE 1" = 300'

A	B	C	D
E	F	G	H
I	J	K	L
M	N	O	P

NEWBURY TWP.
JAN. 1, 1984





TRACT 2
TRACT 3



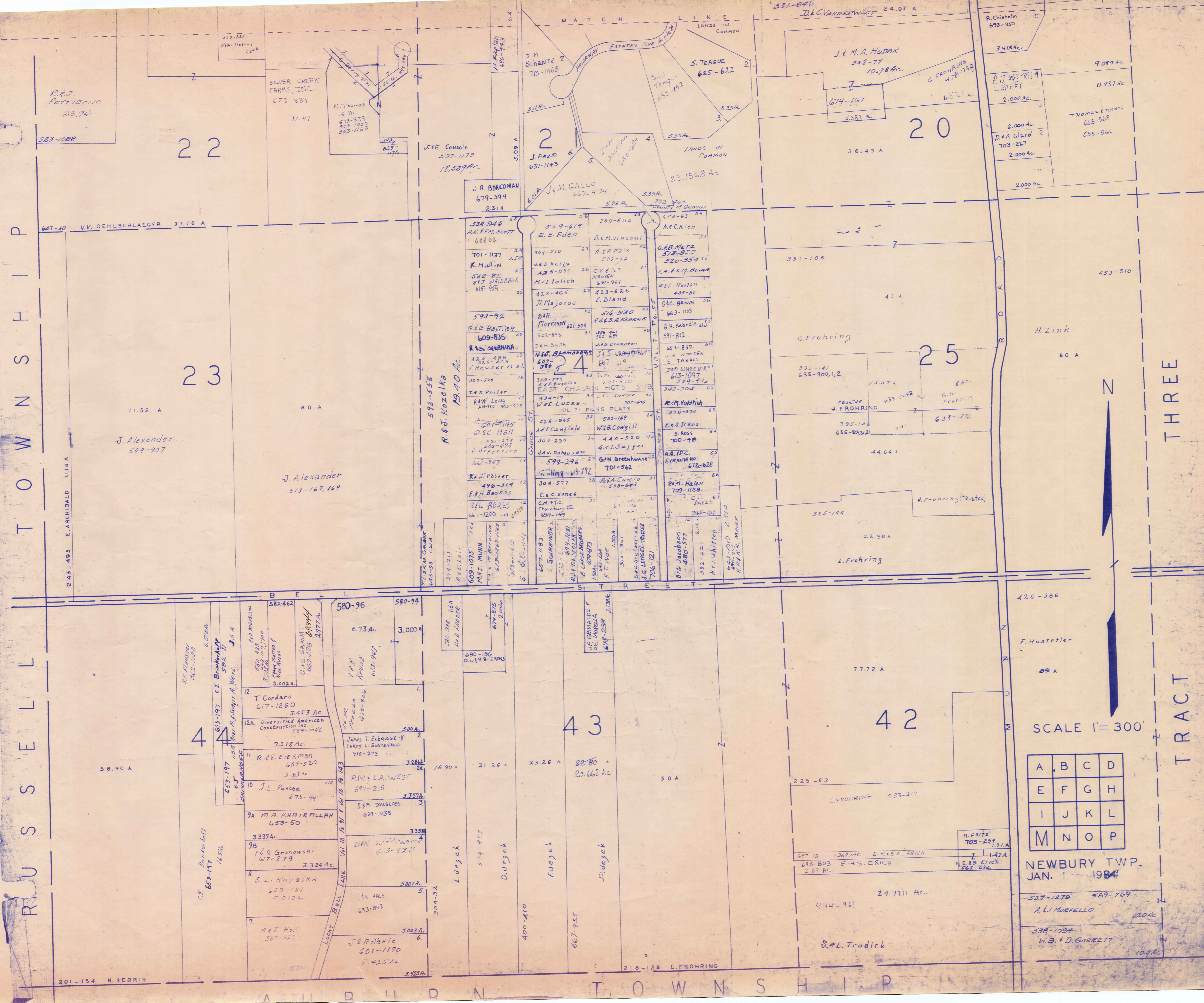
Scale 1"=300'

State of Ohio

A	B	C	D
E	F	G	H
I	J	K	L
M	N	O	P

NEWBURY TWP

JAN 1, 1984



R. & J. PETTIBONE
23.94

22

23

2

20

24

25

44

43

42

A	B	C	D
E	F	G	H
I	J	K	L
M	N	O	P

NEWBURY TWP.
JAN. 1 1984

SCALE 1" = 300'

THREE

TRACT

N

N

N

N

N

TOWN SHIP

TOWN SHIP

TOWN SHIP

647-40 V.V. OEHLSCHLAEGER 37.16 A

2.45-495 E. ARCHIBALD 111.4 A

201-154 H. FERRIS

J. Alexander
509-907

J. Alexander
513-167, 169

R. & J. KOZELKA
593-558
19.40 AC.

L. DEJEK

D. DEJEK

F. DEJEK

D. DEJEK

S. L. TRUDICK
24.7711 AC.

A. & J. MURFELLO
100 AC.

W. B. & D. GARRETT
100 AC.

538-1084

537-1279 589-769

697-13 1.3677 AC. E. K. S. A. ERICH
695-803 E. + S. ERICH 2.69 AC.

H. FRITZ
703-259 1.31 A

L. FROHRING 2.23-3/2

77.72 A

426-306

F. Hostetler

89 A

355-144

L. Frohring

44.64 A

395-148 635-903, 1, 2

J. Frohring (Trustee)

633-1276

391-106

G. Frohring

H. Zink

60 A

453-910

391-106

43 A

633-1097 579-776

J. M. WHEEVER

613-1097

591-812

G. H. KEBRLE

663-1103

485-80

640-807

591-812

663-1103

485-80

640-807

591-812

663-1103

485-80

640-807

591-812

663-1103

485-80

640-807

591-812

663-1103

485-80

640-807

591-812

663-1103

485-80

640-807

591-812

663-1103

485-80

640-807

591-812

663-1103

485-80

640-807

591-812

663-1103

485-80

640-807

591-812

663-1103

485-80

640-807

591-812

663-1103

485-80

640-807

591-812

663-1103

485-80

640-807

591-812

663-1103

485-80

640-807

591-812

663-1103

485-80

640-807

591-812

663-1103

485-80

640-807

591-812

663-1103

485-80

640-807

591-812

663-1103

485-80

640-807

591-812

663-1103

485-80

640-807

591-812

663-1103

485-80

640-807

591-812

663-1103

485-80

640-807

591-812

663-1103

485-80

640-807

591-812

663-1103

485-80

640-807

591-812

663-1103

485-80

640-807

591-812

663-1103

485-80

640-807

591-812

663-1103

485-80

640-807

591-812

663-1103

485-80

640-807

591-812

663-1103

485-80

640-807

591-812

663-1103

485-80

640-807

591-812

663-1103

485-80

640-807

591-812

663-1103

485-80

640-807

591-812

663-1103

485-80

640-807

591-812

663-1103

485-80

640-807

591-812

663-1103

485-80

640-807

591-812

663-1103

485-80

640-807

591-812

663-1103

485-80

640-807

591-812

663-1103

485-80

640-807

591-812

663-1103

485-80

640-807

591-812

663-1103

485-80

640-807

591-812

663-1103

485-80

640-807

591-812

663-1103

485-80

640-807

591-812

663-1103

485-80

640-807

591-812

663-1103

485-80

640-807

591-812

663-1103

485-80

640-807

591-812

663-1103

485-80

640-807

591-812

663-1103

485-80

640-807

591-812

663-1103

485-80

640-807

591-812

663-1103

485-80

640-807

591-812

663-1103

485-80

640-807

591-812

663-1103

485-80

640-807

591-812

663-1103

485-80

640-807

591-812

663-1103

485-80

640-807

591-812

663-1103

485-80

640-807

591-812

663-1103

485-80

640-807

591-812

663-1103

485-80

640-807

591-812

663-1103

485-80

640-807

591-812

663-1103

485-80

640-807

591-812

663-1103

485-80

640-807

591-812

663-1103

485-80

640-807

591-812

663-1103

485-80

640-807

591-812

663-1103

485-80

640-807

591-812

663-1103

485-80

640-807

591-812

663-1103

20

19

18

17

25

26

27

28

42

41

40

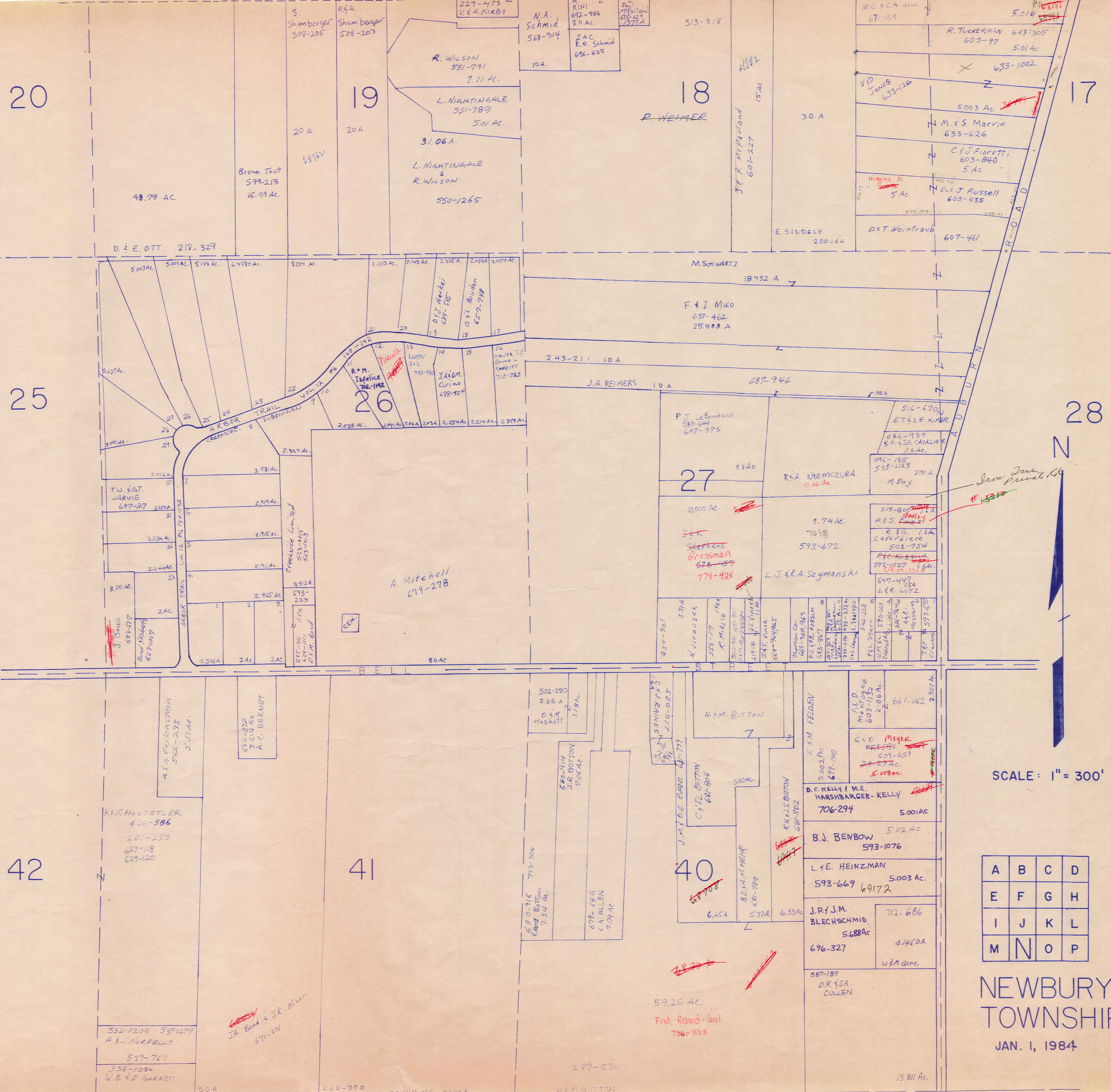
TRACT THREE


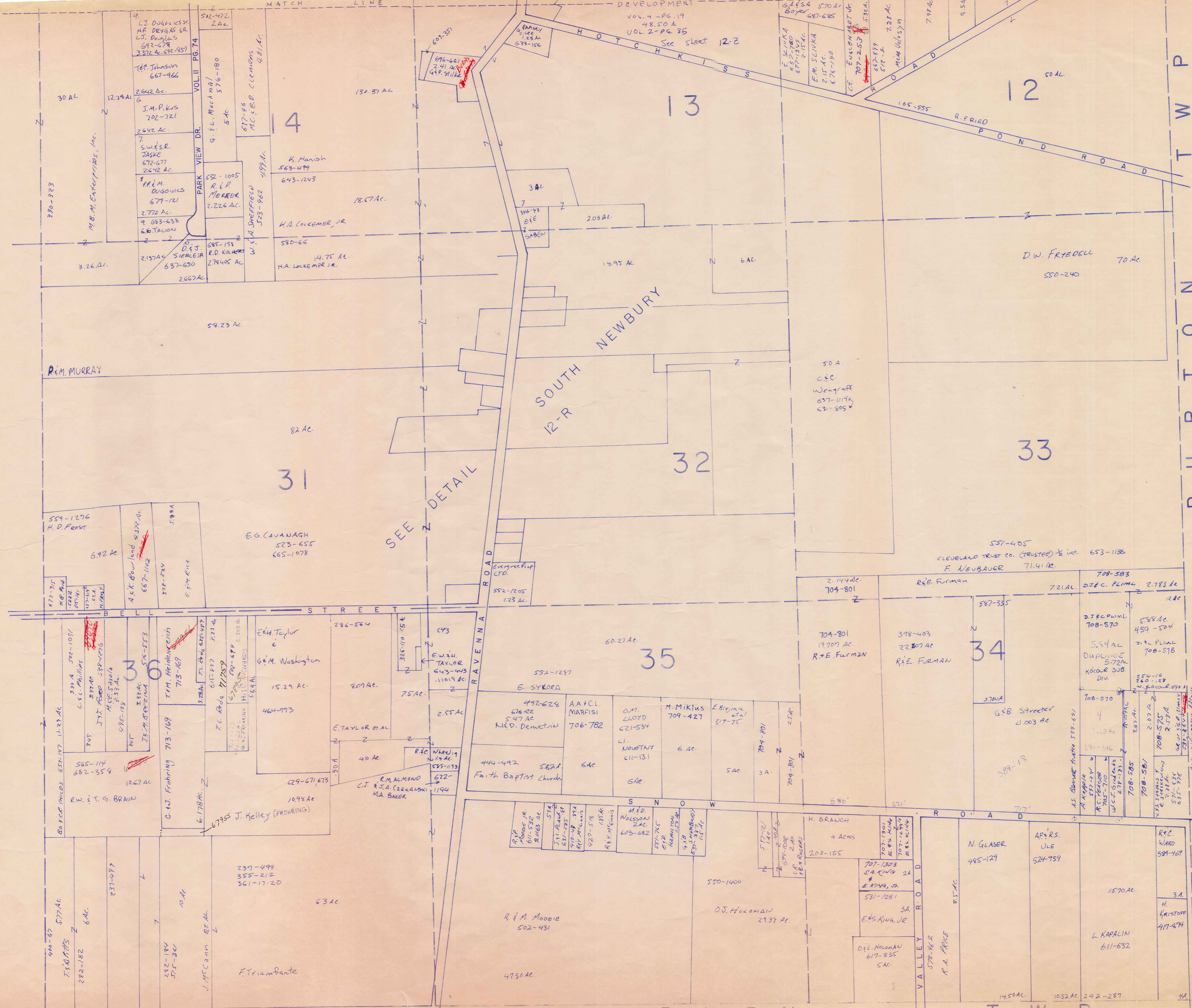


SCALE: 1" = 300'

A	B	C	D
E	F	G	H
I	J	K	L
M	N	O	P

NEWBURY TOWNSHIP
JAN. 1, 1984





SCALE: 1"=300'

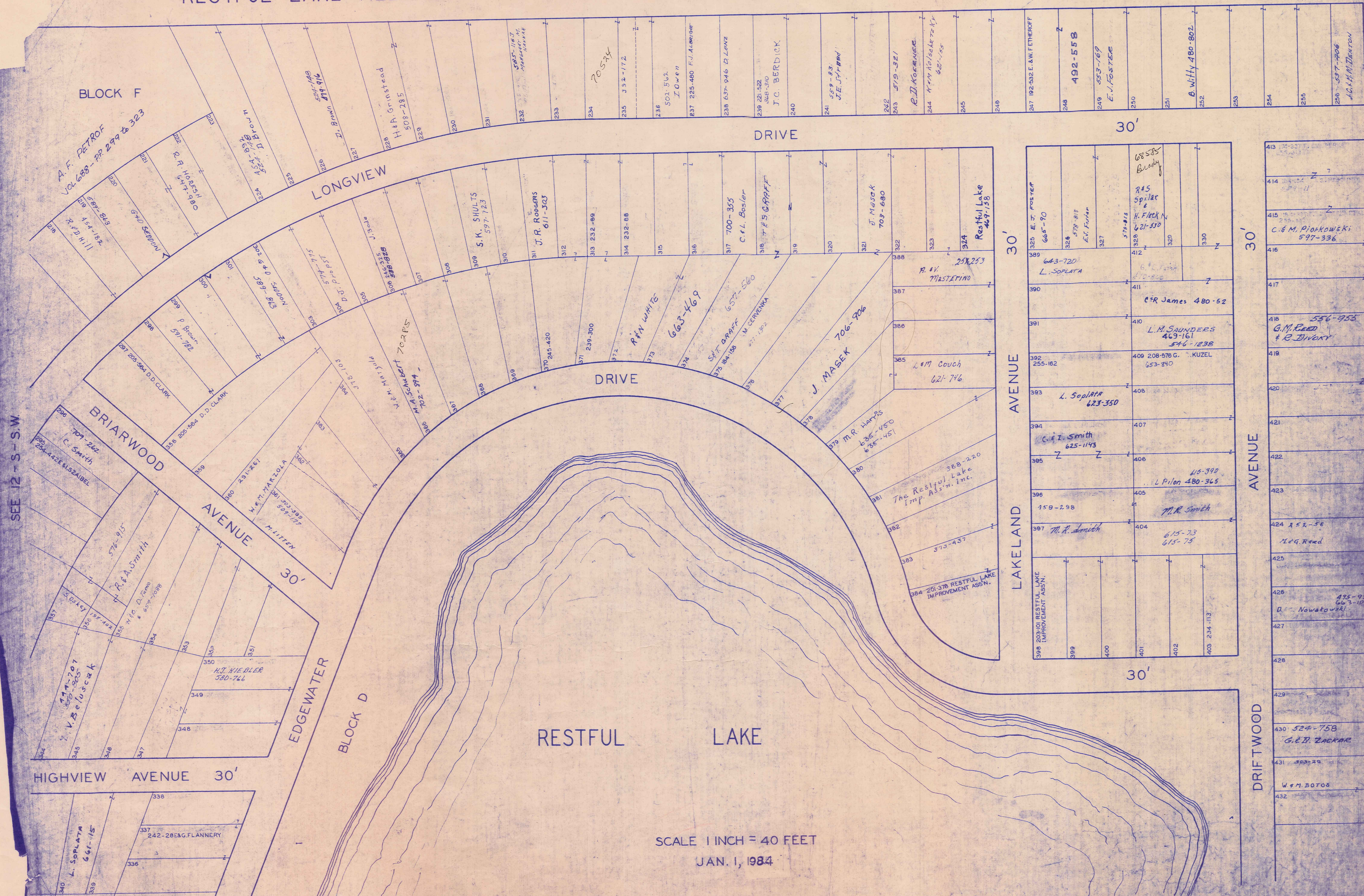
A	B	C	D
E	F	G	H
I	J	K	L
M	N	O	P

NEWBURY TWP

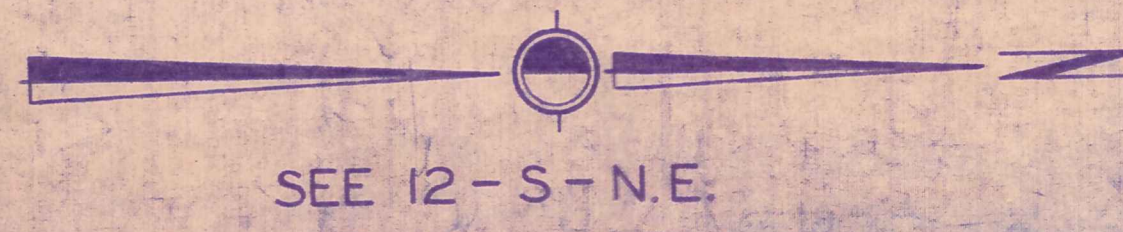
JAN. 1, 1984

THE RELIANCE INVESTMENT CO'S
RESTFUL LAKE ALLOTMENT

BEING PART OF ORIGINAL LOTS NOS. 3 & 16 OF TRACT 2 NEWBURY TOWNSHIP
VOL. 1 PAGES 56 & 57 REC. OF PLATS



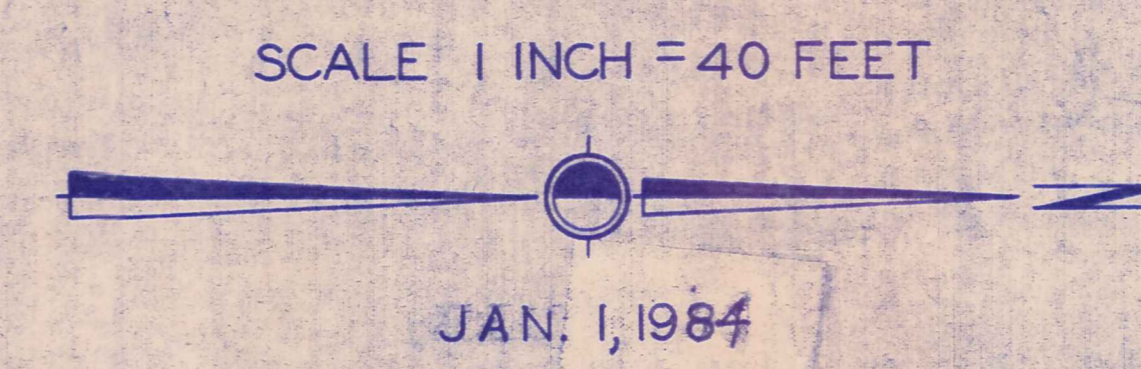
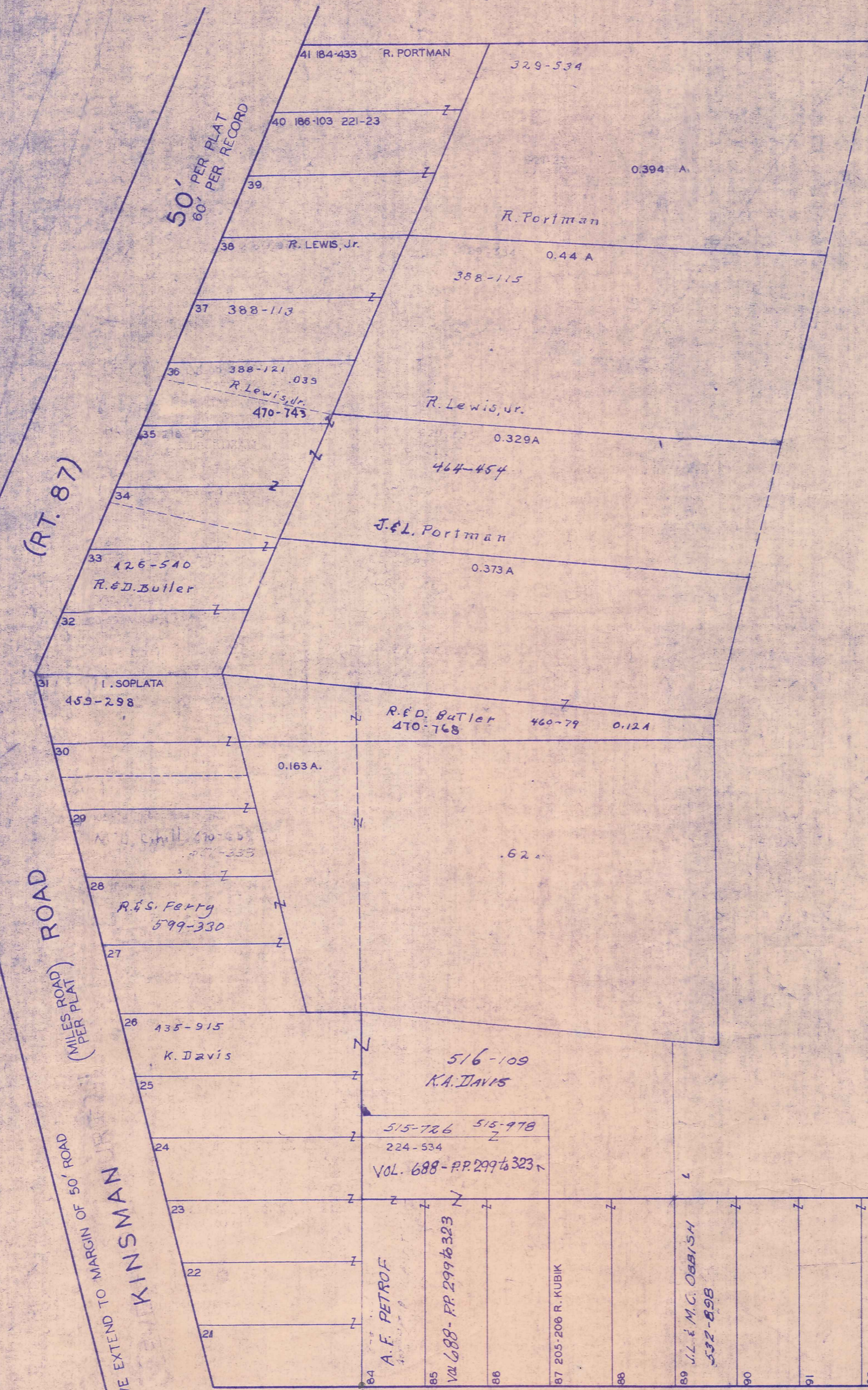
SCALE 1 INCH = 40 FEET
JAN. 1, 1984



12-S

THE RELIANCE INVESTMENT CO'S
RESTFUL LAKE ALLOTMENT

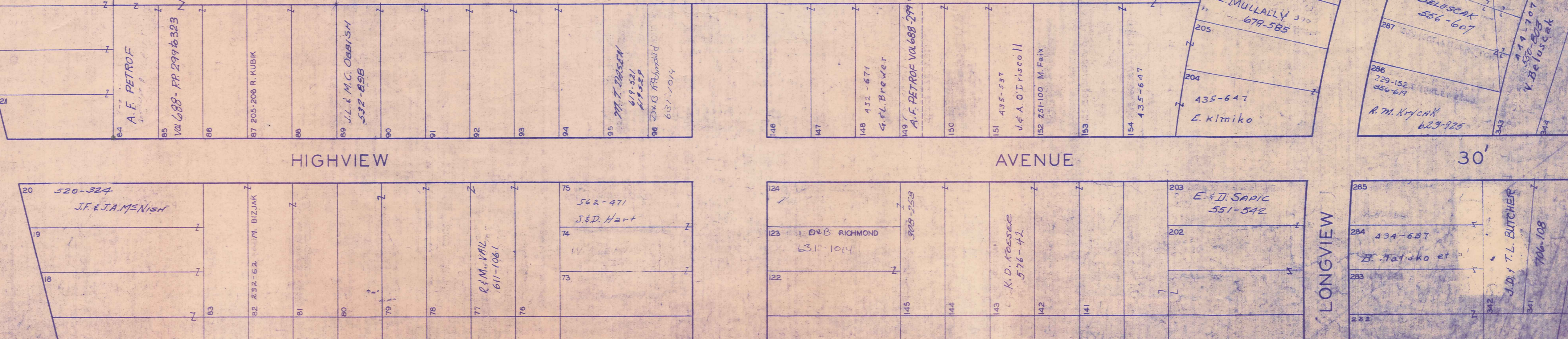
BEING PART OF ORIGINAL LOTS NOS. 3 & 16 OF TRACT 2 NEWBURY TOWNSHIP
 VOL. 1 PAGES 56 & 57 REC. OF PLATS



A.F. PETROF
 VOL. 688 - PP 299 to 323
 8.6 AC

BLOCK F

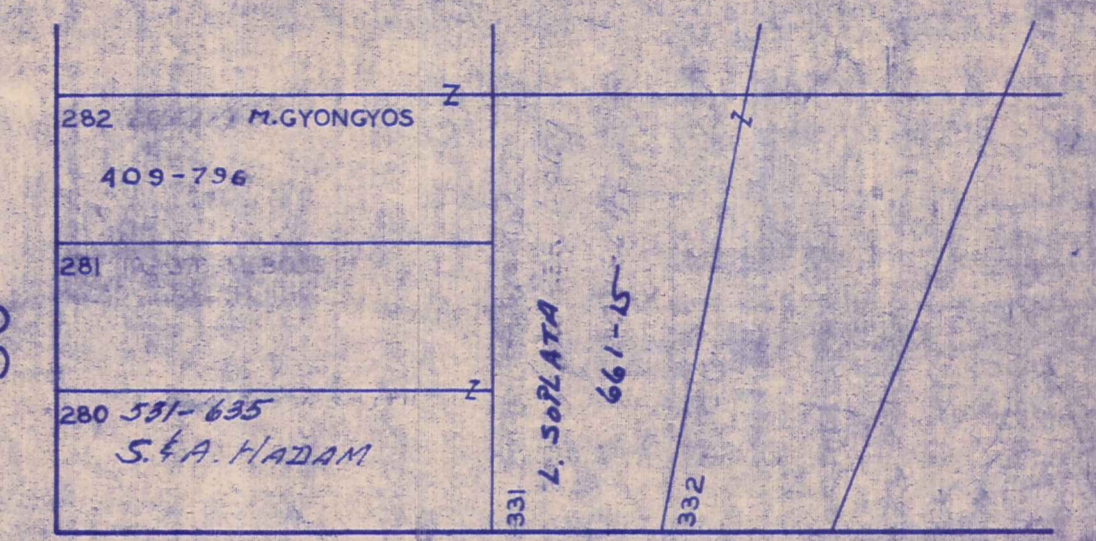
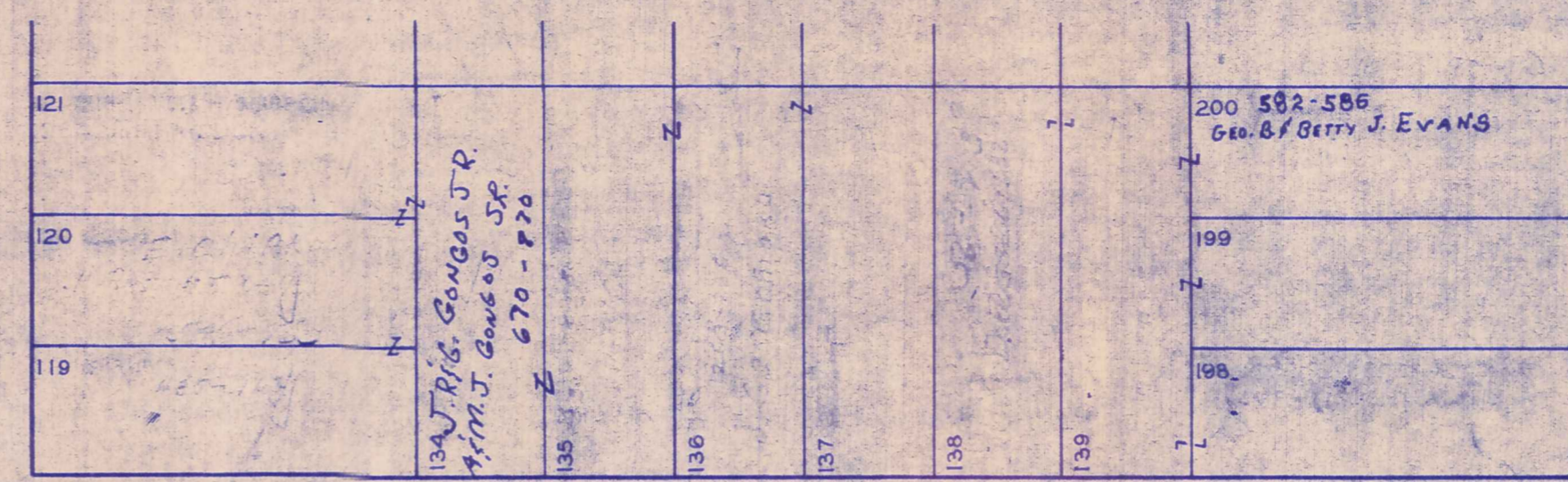
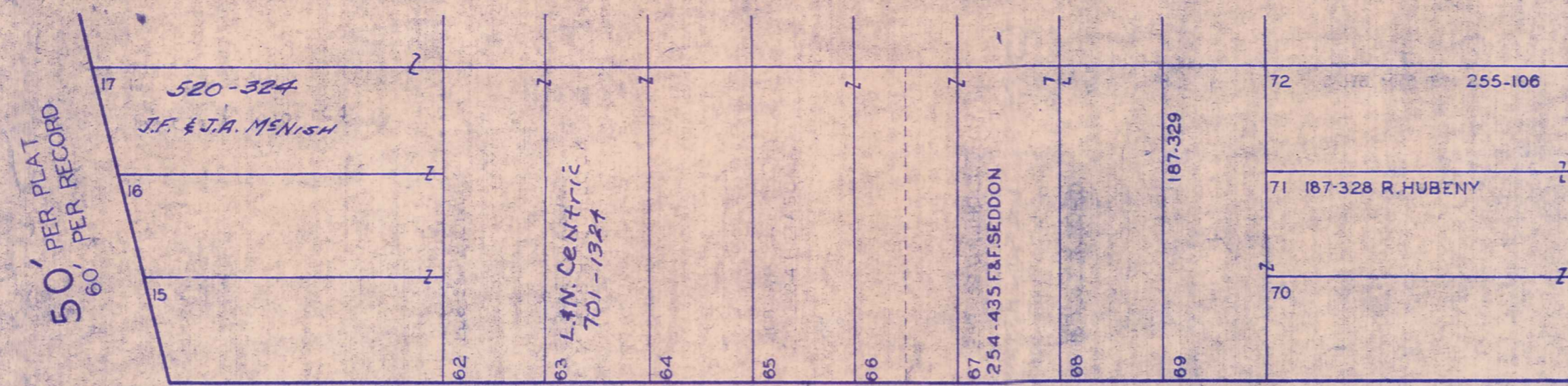
ROAD (MILES ROAD PER PLAT)
 KINSMAN
 LOTS 18 TO 41 INCLUSIVE EXTEND TO MARGIN OF 50' ROAD



THE RELIANCE INVESTMENT CO'S
RESTFUL LAKE ALLOTMENT

BEING PART OF ORIGINAL LOTS NOS. 3 & 16 OF TRACT 2 NEWBURY TOWNSHIP
VOL. 1 PAGES 56 & 57 REC. OF PLATS

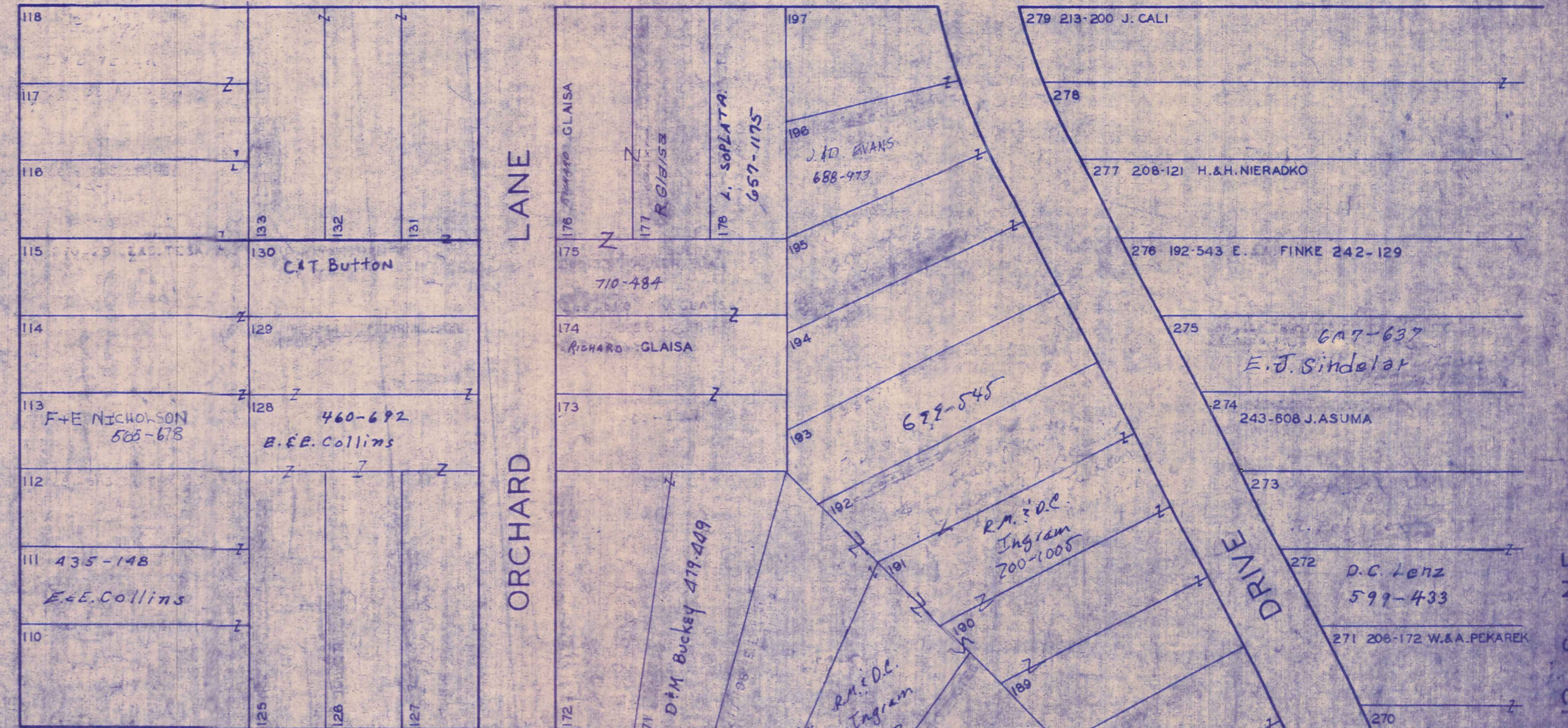
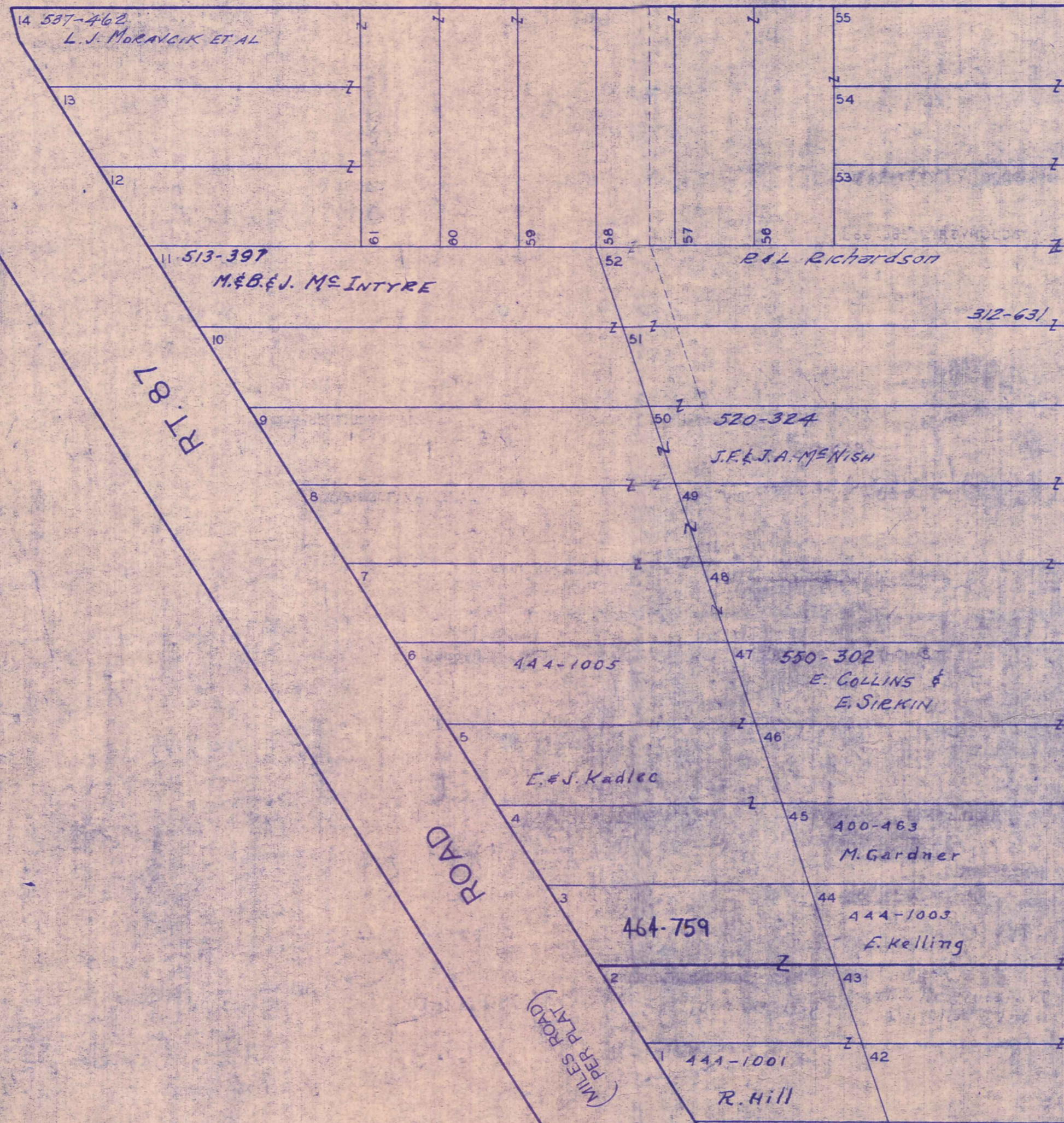
SEE 12-S-S.W.



OVERLOOK

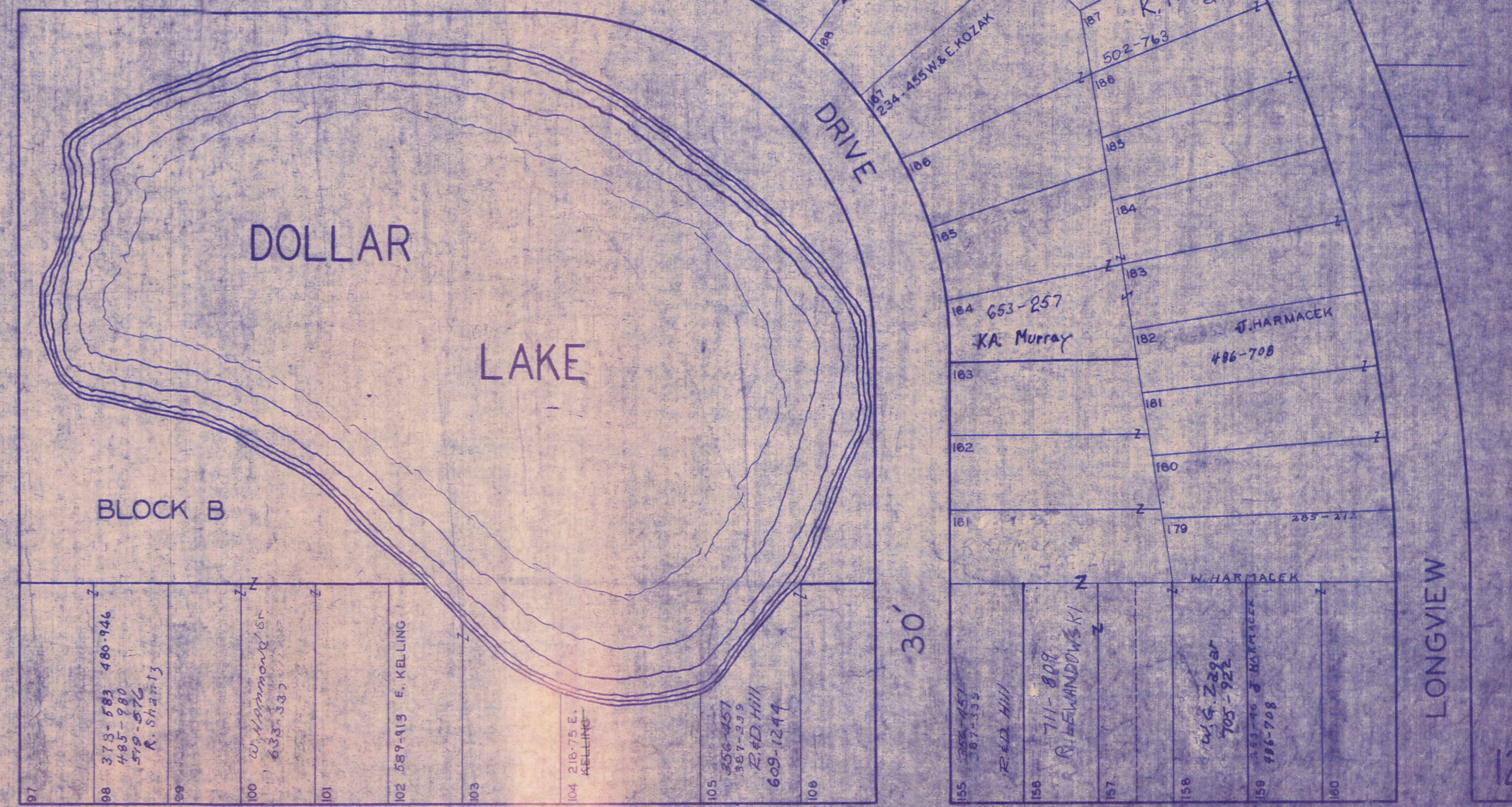
DRIVE

30'



BEACHLAND

DRIVE



SCALE 1 INCH = 40 FEET



JAN. 1, 1982

BLOCK A & LOTS 1 TO 55 TO EXTEND TO MARGIN OF ROAD KINSMAN

STONE

(FORD ROAD PER PLAT)

ROAD

40' PER PLAT
60' PER RECORD

LOTS 97 TO 106 AND LOTS 165 TO 160 EXTEND TO MARGIN OF 40' ROAD

SEE 12-S-NE.

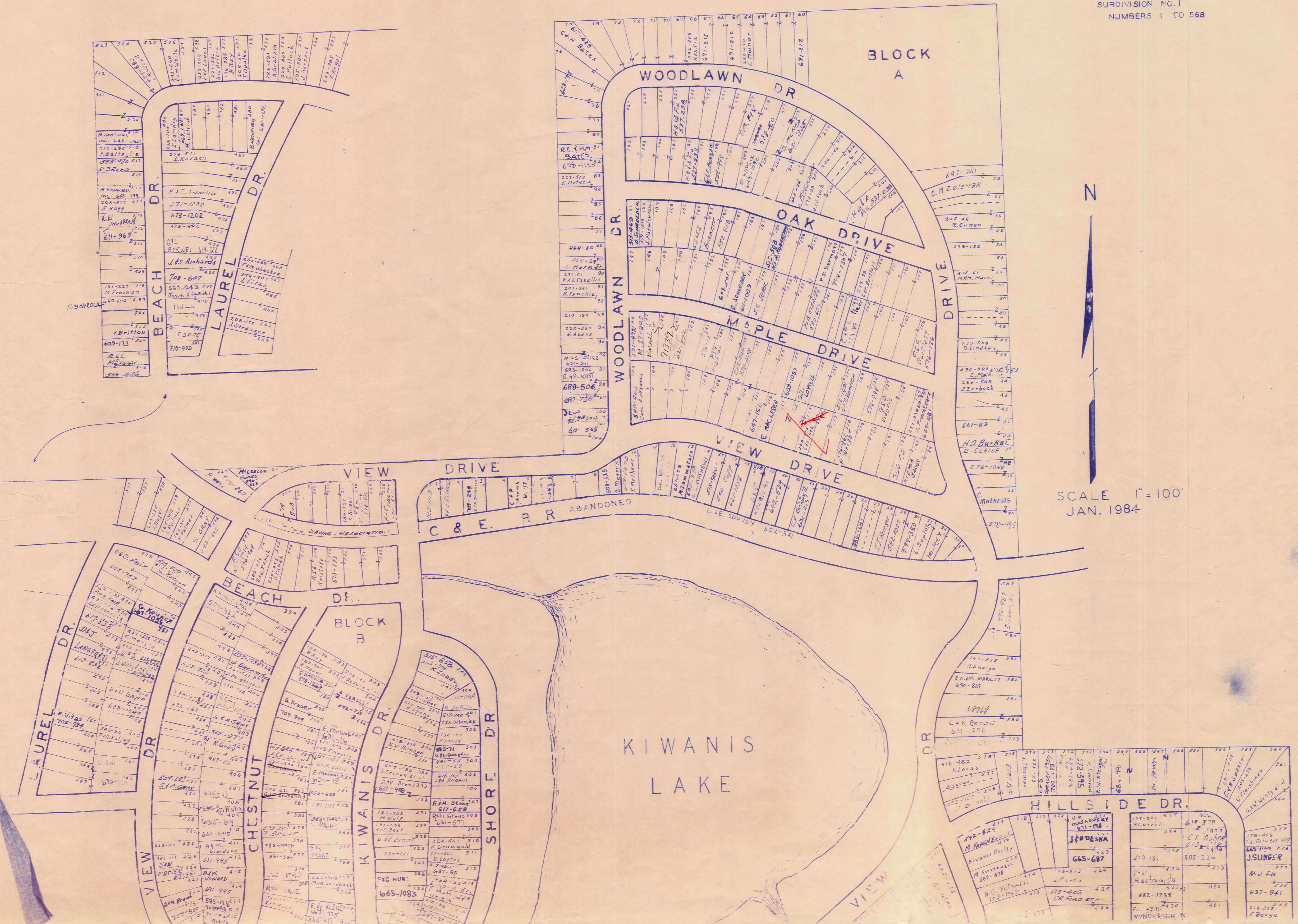
12-S

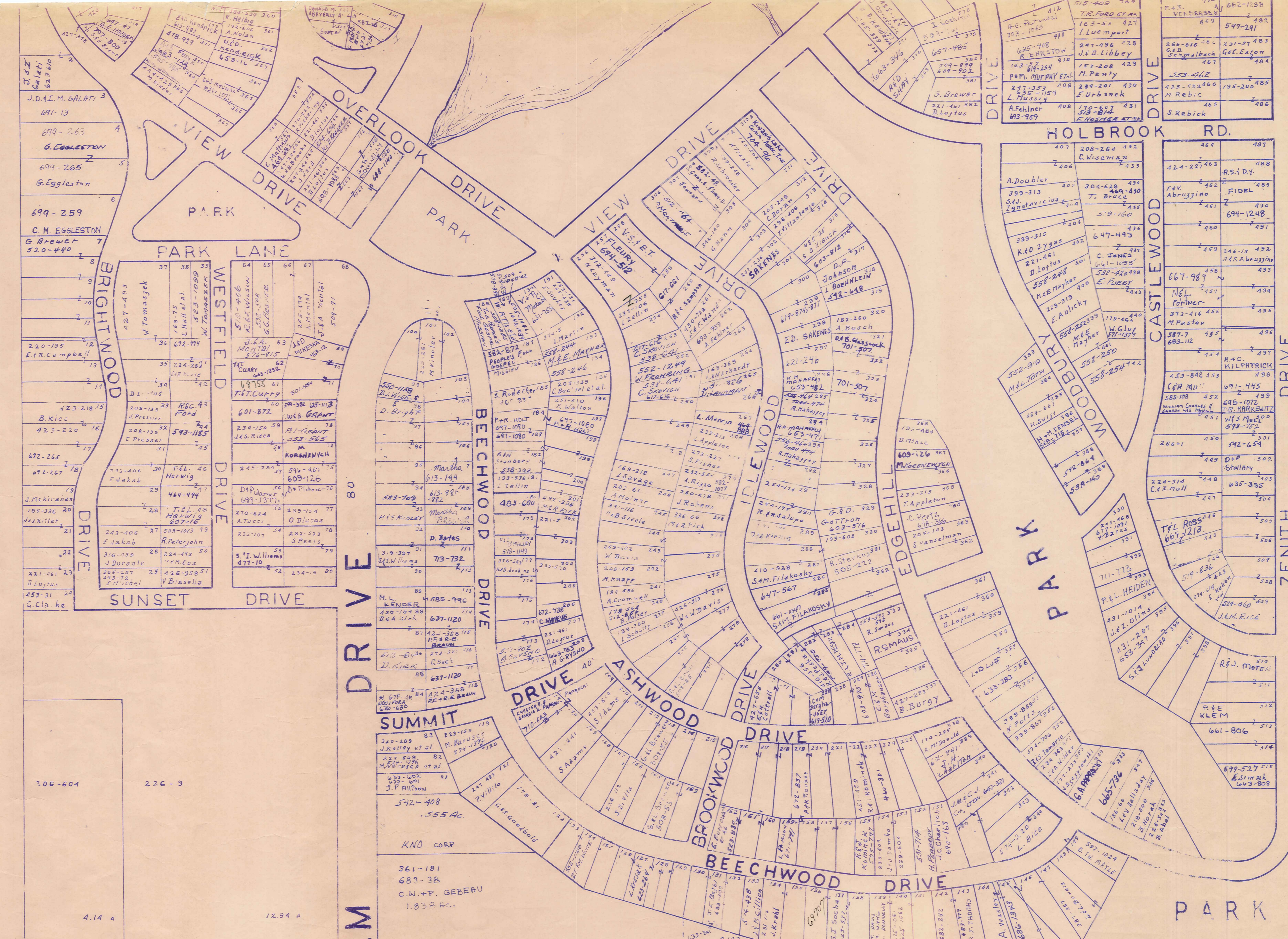
KIWANIS LAKE SUB.

VOL. 1-PGS. 44 TO 49 PLATS

NEWBURY TWP. LOT 24 TR. 1 & LOTS 3 & 4 TR. 2

SUBDIVISION NO. 1
NUMBERS 1 TO 568





306-604 226-9

4.14 A 12.94 A

M. Hilger C. Ricca

ELM DRIVE

SUNMIT
 320-489 J. Kelley et al
 223-538 M. N. Rusch et al
 633-602 J. P. Allison
 572-708
 .555 AC.
 KNO CORP
 361-181
 683-38
 C.W. + P. GEBERT
 1.838 AC.

W. Pitts 108/320
 J. N. NERELLI 509/1062
 E. Burchell 28/320
 F. Keller 18/320
 E. Sikora 18/320
 J. Pitts 18/320

515-1146 1043 1039
 509-875 840
 509-1039

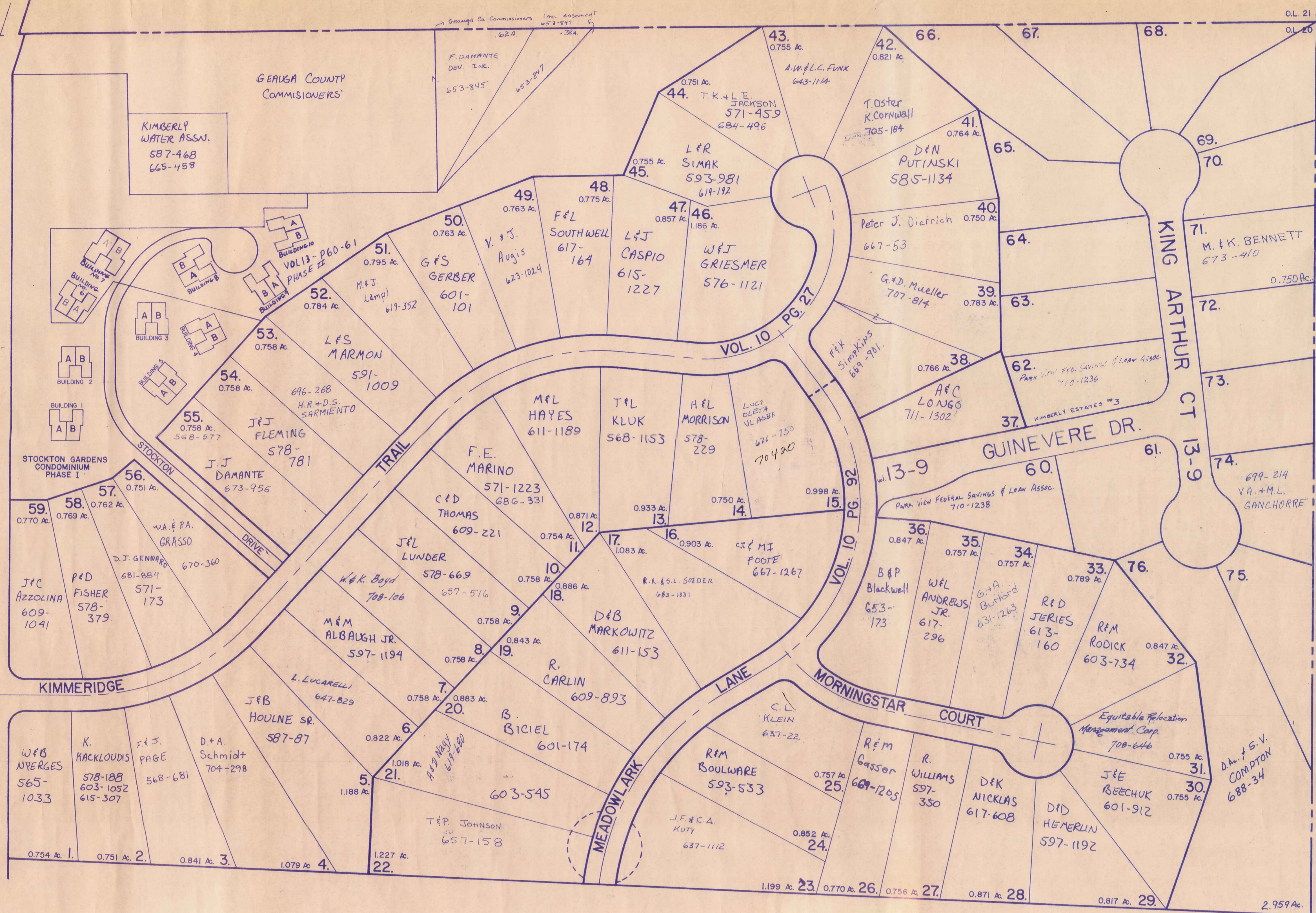
22.13 AC

KIWANIS LAKE SUB
 VOL. I - PGS. 44 TO 49 PLATS
 SUBDIVISION NO. 2
 NUMBERS 1 TO 585

JAN 1984
 12-T-2

- BUILDING 1
A J.R. ZNIDARSKI 486
B B. MERYAR 683-1019
- BUILDING 2
A G. GOODWIN 644-529
B P. FREDRICK 647-620
- BUILDING 3
A W. S. WISTANOWSKI
B W.S. VINCENT 643-424
- BUILDING 4
A S.F. SHERMAN 631-892
B A.G. ISOLD 67-1302
- BUILDING 5
687-52 A Q.M. CARLO & D.C. FELKIN
B
- BUILDING 6
A B.R. PIETRON 473-397
B R.G. KENNY 661-34
- BUILDING 7
A R.E. SWYDER 675-324
B R. DUDEK 687-46
- BUILDING 8
A M. PROFFIT 667-704
B JOAN WENK 667-702
- BUILDING 10
681-1243 A-M.A. PINZONE
B

AUBURN ROAD



1/4 61, 63, 64, 65, 66, 67,
68, 69, 70, 72, 73, 75
PARKVIEW FEDERAL S&L ASSOC.
710-1234

D.A. & S.V.
COMPTON
688-34

scale 1"=100'
JAN. 1, 1984



KIMBERLY

EST



PUNDERSON'S DEVELOPMENT
 Vol 2, Pgs 35-39
 (19) Plats

*Vol 187, Pgs 21
 Crampton Drive
 Painesville
 5/21/21*

Lot No.	Owner	Vol.	Page
38	J.M. FILL	568	1151
39	Carl L. Sell	218	166
40	Henry J. Runser	237	331
41	E. Brook	431	866
42	L. & R. FIEDLER	553	214
43	B.R. DELMAN	692	678
44	E. Charvat	512	539
45	LE Krafft	604	406
46	L. Krofta	609	404
47	Arthur Jancor	218	512
48	Richard B. Minichbauer	221	381
49	J. MUDIN	550	638
50	D.B. & M.J. PORTMAN	706	472
51	G. & B. Banto	508	599
52	"	"	"
53	"	"	"
54	SIA GEBBY	625	96
55	C. Major	270	12
56	George B. Major	223	529
57	D.V. Loucks	691	680
58	J. PLAVCAN	607	63
59	G. MARSHALL	690	645
60	D.B. & M.J. PORTMAN	706	472
61	J.R. BENNICI	672	544
62	J.R. BENNICI	508	690
63	F.E. LEIGH	"	"
64	"	"	"
65	"	"	"
66	Petar Schmidt	425	691
67	"	"	"
68	"	"	"
69	"	"	"
70	E.	205	636
71	"	"	"
72	J.R. BENNICI	672	542
73	G. & B. BANTO	508	599
74	J. & C. Musacchia	492	425
75	"	"	"
76	"	"	"
77	G. & M. HAKLE	667	1306
78	Margt Mosria	556	895
79	"	"	"
80	"	"	"
81	"	"	"
82	"	"	"
83	"	"	"
84	P.M. ROWLANDS	637	260
85	"	"	"
A	G.A. & S.A. BOYER	687	685
B	Punderson Lake Allot	"	"
1	S. ILLES	399	709
2	H. J. CRABTREE	614	1201
3	J. LODGER	"	"
4	"	"	"
5	"	"	"
6	Rose Knutson	520	383
7	J.E. BENNICI	611	1259
8	HELEN TRENDLE	542	116
9	HELEN TRENDLE	542	116
10	H. Genske	418	1001
11	F. Chambers	609	1132
12	"	"	"
13	W. SKIADANOWSKI	636	1179
14	E.F.I. DALL	576	961
15	W. SKIADANOWSKI	593	1458
16	"	532	1114
17	J.E. & B. MONROE	"	"
18	"	657	257
19	"	"	"
20	Leona M. Kutina	203	17
21	"	223	410
22	"	"	"
23	J. & B. MONROE	657	257
24	"	679	1902
25	E.M. BANTER	"	"
26	"	"	"
27	R.G. & G.A. BREHM	705	1300
28	"	"	"
29	"	"	"
30	Rose Knutson	260	420
31	M.A. HOLLOWELL	643	1250
32	J. & M. SKLED	562	1292
33	"	"	"
34	S. Krompasky	509	234
35	"	"	"
36	J. & B. MONROE	574	233
37	"	"	"

N
 G. & S.A. BOYER
 670-671